

NOTICE!!

These documents have been scanned!

Do not place un-scanned documents beneath this notice!

Do not remove this notice from this file!

GPO Jacket No. 560-102
Print Order 61540
Rise Business Services, LLC
Job=AZ15 7/3/2019



Box Number= AZ15142



Claim Begin-End: AMC351108-AMC351108

1 Initial Receipt



AZ15142-10

AMC350775-AMC351108

CLAIM INDEX

DATE PREPARED: June 16, 1999

LEAD AMC NUMBER: AMC 351108
THRU
ENDING AMC NUMBER: AMC

<u>AMC NUMBER</u>	<u>*CLOSURE DECISION</u>	<u>CLAIM NAME</u>	<u>LOCATORS OF RECORD</u>
AMC 351108		MICA ONE	DAVID A. FLANDERS

*FOR BLM PURPOSES ONLY

UNITED STATES
DEPARTMENT OF THE INTERIOR
BUREAU OF LAND MANAGEMENT

RECEIPT AND ACCOUNTING ADVICE

NO. 2443958 07

CD/AZ 01/05/99

Subject: LOCATION & SERVICE FEE (1) 1 10 11 25.00
CLAIM MAINTENNACE FEE 1999 (1) 1 10 12 10.00
Applicant: 1 10 13 100.00

DAVID FLANDERS
GENERAL DELIVERY
TESUQUE NM 87504

CASH

Remitter:

2/14/99
ENTERED INTO COMPUTER

SB 1/14/99

Assignor:

LEASE MANAGEMENT DATA NEW UPDATE PAYMENT

ORIGINAL SERIAL NO.	ASG.	TYPE	ST.	CTY.	FUND SYMBOL	ACRES/UNITS	RATE
AMC 351108							

AMOUNT	ANV. DATE	EXP. DATE	BILL CYC.	S/C	DISTRICT	NEXT BILL	MISC. DATA	U of M	ACTUAL UNITS

ASSIGNMENT SERIAL NO.	ASG.	TYPE	ST.	CTY.	FUND SYMBOL	ACRES/UNITS	RATE

AMOUNT	ANV. DATE	EXP. DATE	BILL CYC.	S/C	DISTRICT	NEXT BILL	MISC. DATA	U of M	ACTUAL UNITS

APPLY REMITTANCE

ACTION	FUND SYMBOL	CTY.	AMOUNT
FILING FEE			
RENTAL			
UNEARNED			
REFUND			
TOTAL			
AMOUNT DUE			

Remarks:

BY:

DATE:

Lease in Escrow?
 KGS? Of Interest?
 Auto Escalates? Operating Rights?
 Auto Renew? Operator
Bond Filed?

FOR MMS USE ONLY

BILLEE	FOREST REFUGE
NUMBER	
OCS SECTION	
CODE	

UNITED STATES
DEPARTMENT OF THE INTERIOR
BUREAU OF LAND MANAGEMENT

RECEIPT AND ACCOUNTING ADVICE

NO. **2443958** 07

CD/AZ

01/05/99

Subject: LOCATION & SERVICE FEE (1) 1 10 11 25.00
 CLAIM MAINTENNACE FEE 1999 (1) 1 10 12 10.00
 Applicant: DAVID FLANDERS 1 10 13 100.00
 GENERAL DELIVERY
 TESUQUE NM 87504

CASH

Remitter:

[Handwritten signature] 2/4/99

Assignor:

[Handwritten] SB 1/14/99

LEASE MANAGEMENT DATA NEW UPDATE PAYMENT

ORIGINAL SERIAL NO.	ASG.	TYPE	ST.	CTY.	FUND SYMBOL	ACRES/UNITS	RATE
AMD 351108							

AMOUNT	ANV. DATE	EXP. DATE	BILL CYC.	S/C	DISTRICT	NEXT BILL	MISC. DATA	U of M	ACTUAL UNITS

ASSIGNMENT SERIAL NO.	ASG.	TYPE	ST.	CTY.	FUND SYMBOL	ACRES/UNITS	RATE

AMOUNT	ANV. DATE	EXP. DATE	BILL CYC.	S/C	DISTRICT	NEXT BILL	MISC. DATA	U of M	ACTUAL UNITS

APPLY REMITTANCE

ACTION	FUND SYMBOL	CTY.	AMOUNT
FILING FEE			
RENTAL			
UNEARNED			
REFUND			
TOTAL			
AMOUNT DUE			

Remarks:

BY:

DATE:

Lease in Escrow?
 KGS? Of Interest?
 Auto Escalates? Operating Rights?
 Auto Renew? Operator
 Bond Filed?

FOR MMS USE ONLY

BILLEE	FOREST REFUGE
NUMBER	
OCS SECTION	
CODE	

NOTICE!!

These documents have been scanned!

Do not place un-scanned documents beneath this notice!

Do not remove this notice from this file!

GPO Jacket No. 560-102
Print Order 61540
Rise Business Services, LLC
Job=AZ15 7/3/2019




Box Number= AZ15142



Claim Begin-End: AMC351108-AMC351108

2 Correspondence



AZ15142-10

AMC350775-AMC351108

SENDER: COMPLETE THIS SECTION

- Complete items 1, 2, and 3.
- Print your name and address on the reverse so that we can return the card to you.
- Attach this card to the back of the mailpiece, or on the front if space permits.

1. **DAVID H. FLANDERS**
GENERAL DELIVERY
PRESCOTT, AZ 86301-9999
9200/RM/AMC351108



9590 9402 1932 6123 9274 58

2. Article Number (Transfer from service label)

7017 0660 0000 3024 1041

COMPLETE THIS SECTION ON DELIVERY

A. Signature

X *David H Flanders*

- Agent
 Addressee

B. Received by (Printed Name)

David H Flanders

C. Date of Delivery

- D. Is delivery address different from item 1? Yes
 If YES, enter delivery address below: No




3. Service Type

- Adult Signature
 Adult Signature Restricted Delivery
 Certified Mail®
 Certified Mail Restricted Delivery
 Collect on Delivery
 Collect on Delivery Restricted Delivery
 Priority Mail Express®
 Registered Mail™
 Registered Mail Restricted Delivery
 Return Receipt for Merchandise
 Signature Confirmation™
 Signature Confirmation Restricted Delivery

Restricted Delivery

(over \$500)

USPS TRACKING #



First-Class Mail
Postage & Fees Paid
USPS
Permit No. G-10

9590 9402 1932 6123 9274 58

United States
Postal Service

RECEIVED
BLM AZ STATE OFFICE

• Sender: Please print your name, address, and ZIP+4® in this box •
U.S. DEPARTMENT OF THE INTERIOR
BUREAU OF LAND MANAGEMENT
ARIZONA STATE OFFICE
ONE NORTH CENTRAL AVENUE, SUITE 800
PHOENIX, AZ 85004-4427

OCT 25 2017

PHOENIX ARIZONA





United States Department of the Interior

BUREAU OF LAND MANAGEMENT

Arizona State Office

One North Central Avenue, Suite 800

Phoenix, Arizona 85004-4427

www.blm.gov/az/

OCT 17 2017



In Reply Refer To:

3800 (9200) RM

AMC351108, AMC354085

CERTIFIED MAIL – RETURN RECEIPT REQUESTED 7017 0660 0000 3024 1041

NOTICE

DAVID H FLANDERS
GENERAL DELIVERY
PRESCOTT, AZ 86301-9999

MICA ONE, RUSTI IRON
AMC351108, AMC354085

Maintenance Fee Waiver Held for Rejection


This office received the Maintenance Fee Waiver Certification (waiver) for the above listed mining claim(s). The waiver is not properly completed and does not meet the annual filing requirements.

In accordance with 43 Code of Federal Regulations (CFR) 3835.10, the name, address, and original signatures of all owners of the mining claim must be included on the waiver form. Please correct the discrepancy as noted below:

The waiver was filed on a form that has expired. You must provide the waiver information on the enclosed current form.

In order to correct the defect in the waiver, per 43 CFR 3835.93, you must provide this office with the requested information within 60 days of your receipt of this notice. If you are unable to provide this information, you have the option of paying the annual maintenance fee of \$155 per claim (\$155 per 20 acres for placer claims larger than 20 acres). If we do not receive the requested corrections or the maintenance fees within the 60 day time frame, the claim(s) will be declared forfeited and closed.

Please include your AMC serial number on all correspondence. If additional information is required, please contact RéAnn Myers at 602-417-9413.



Lucas Lucero
Deputy State Director
Lands, Minerals and Energy Division

Enclosure(s)

NOTICE!!

These documents have been scanned!

Do not place un-scanned documents beneath this notice!

Do not remove this notice from this file!

GPO Jacket No. 560-102
Print Order 61540
Rise Business Services, LLC
Job=AZ15 7/3/2019



Box Number= AZ15142



Claim Begin-End: AMC351108-AMC351108

3 Transfers



AZ15142-10

AMC350775-AMC351108

351108
352844
354085

When recorded mail to

SPACE ABOVE THIS LINE FOR RECORDER'S USE

QUIT CLAIM DEED

For consideration of Ten Dollars, and other valuable considerations, I or we, ROSA FLANDERS

hereby quit-claim to DAVID H FLANDERS

all right, title or interest in the following real property situated in Yavapai County, Arizona:
MINING CLAIM - MICH ONE MARICOPA
#351108

Dated: (8-9-2016)

Rosa Flanders

8/24/16

RECEIVED
BLM AZ STATE OFFICE
2016 AUG 31 P 2:53
PHOENIX, ARIZONA

State of OREGON }
Arizona } ss.
County of Yavapai }
WASHINGTON }

The foregoing instrument was acknowledged before me this 24 day of August, 2016, by

Rosa Flanders

Leslie M Linn
NOTARY PUBLIC
My commission expires: 11.14.16



When recorded mail to

SPACE ABOVE THIS LINE FOR RECORDER'S USE

QUIT CLAIM DEED

For consideration of Ten Dollars, and other valuable considerations, I or we, ROSIA FLANDERS

hereby quit-claim to DAVID H FLANDERS

all right, title or interest in the following real property situated in ~~Yavapai~~ County, Arizona:

MINING CLAIM - MICA 1-2-3 MARICOPA
352844

Dated: (8-9-2016)

Rosa Flanders

8/24/16

State of ~~Arizona~~ }
 OREGON } ss.
County of ~~Yavapai~~ }
 WASHINGTON

The foregoing instrument was acknowledged before me this 24 day of August, 2016, by

Rosa Flanders

Leslie M Linn

NOTARY PUBLIC

My commission expires: 11.14.16



When recorded mail to

SPACE ABOVE THIS LINE FOR RECORDER'S USE

QUIT CLAIM DEED

For consideration of Ten Dollars, and other valuable considerations, I or we, ROSA FLANDERS

hereby quit-claim to DAVID H FLANDERS

all right, title or interest in the following real property situated in Yavapai County, Arizona:

MINING CLAIM - RUSTI IRON
354085

Dated: (8-9-2016)

Rosa Flanders

8/24/16

RECEIVED
BLM AZ STATE OFFICE
2016 AUG 31 P 2:53
PHOENIX, ARIZONA

OREGON
State of ~~Arizona~~ }
 } ss.
County of Yavapai }
 WASHINGTON

The foregoing instrument was acknowledged before me this 24 day of 8/24 ~~August 2016~~ by

Rosa Flanders

Leslie M Linn
NOTARY PUBLIC
My commission expires: 11.14.16



United States Department of the Interior
Bureau of Land Management
 DIV OF LANDS, MINRLS & ENERGY
 ONE N CENTRAL AVE
 PHOENIX, AZ 85004 -4427
 Phone: 602-417-9200

Receipt

No: 3649503


Transaction #: 3753512	
Date of Transaction: 09/01/2016	
CUSTOMER:	
ROSE FLANDERS 1755 NE 10TH AVE HILLSBORO,OR 97124-1703 US	

LINE #	QTY	DESCRIPTION	REMARKS	UNIT PRICE	TOTAL
1	1.00	LOCATABLE MINERALS / MINING CLAIMS- NOT NEW-UNADJUD,ONE AUTH NO. ONLY / MINING CLAIM MONEY RECEIVED CASES: AMC351108/\$0.00	WAIVER 2017 - 3	- n/a -	0.00
2	1.00	LOCATABLE MINERALS / MINING CLAIMS- NOT NEW-UNADJUD,ONE AUTH NO. ONLY / MINING CLAIM MONEY RECEIVED CASES: AMC351108/\$30.00	QCD - 3	- n/a -	30.00
TOTAL:					\$30.00

PAYMENT INFORMATION				
1	AMOUNT:	30.00	POSTMARKED:	08/29/2016
	TYPE:	CHECK	RECEIVED:	08/31/2016
	CHECK NO:	2230		
	NAME:	FLANDERS, ROSA 1755 NE 10TH AVE HILLSBORO OR 97124-1703 US		

REMARKS

This receipt was generated by the automated BLM Collections and Billing System and is a paper representation of a portion of the official electronic record contained therein.



This envelope is made from post-consumer waste. Please recycle - again.

**PRIO
★ MAIL ★**

VISIT US AT
ORDER FREE SUPPLIES ONLINE

FROM:

ROSA FLANDERS
1758 N.E. 10TH AVE
HILLSBORO, OR 97124

TO: BLM
ONE NORTH CENTRAL AVE
SUITE 400
PHOENIX AZ
AZ 85004-4427

Label 228, July 2013

FOR DOMESTIC AND INTERNATIONAL USE

WHEN USED INTERNATIONALLY,
A CUSTOMS DECLARATION
LABEL MAY BE REQUIRED.



PS00001000014

EP14F July 2013
OD: 12.5 x 9.5

VISIT US AT USPS.COM®
ORDER FREE SUPPLIES ONLINE



US POSTAGE

\$6.45

FROM:

Origin: 97123
Destination: 85004
0 Lb 2.90 Oz
Aug 29, 16
4036880253-17


1006

PRIORITY MAIL® 2-Day

Expected Delivery Day: 08/31/2016

C041

USPS TRACKING NUMBER



9505 5125 9969 6242 0287 20

This packaging is the property of the U.S. Postal Service® and is provided solely for use in sending Priority Mail® shipments. Misuse may be a violation of federal law. This packaging is not for resale. EPA/EF © U.S. Postal Service; July 2013; All rights reserved.

PRIORITY[®]
★ MAIL ★



FLAT RATE ENVELOPE
ONE RATE ★ ANY WEIGHT*

RECEIVED
BLM AZ STATE OFFICE
2016 AUG 31 P 2:52
PHOENIX, ARIZONA



PS00001000014

EP14F July 2013
OD: 12.5 x 9.5



* Domestic only. * For international shipments, the maximum weight is 4 lbs.

Receipt #: 194555

Lead #: 351108, 352844

Amount Received: 8 10⁰⁰

Date: 9/22/00

Transaction #: 208138

AMC #	Code	\$\$\$\$
A 351108	396	5 ⁰⁰
352844	396	5 ⁰⁰

AMC #	Code	\$\$\$\$

Total: 16⁰⁰

- 480---POL-----\$5
- 481---NOI-----\$5
- 482---Maint.---\$100
- 396---Trf.-----\$5
- 635---Amd.-----\$5
- 379---Refund

Entered: DM 9/26/00
Date

Verified: MSHyde 9/27/00
Date

Sent to Accounts: 9/27/00
Date

Earned by Accounts: _____
Date

SENDER: COMPLETE THIS SECTION

- Complete items 1, 2, and 3. Also complete item 4 if Restricted Delivery is desired.
- Print your name and address on the reverse so that we can return the card to you.
- Attach this card to the back of the mailpiece, or on the front if space permits.

1. Article Addressed to:

David Flanders
1755 NE 10th Ave.
Hillsboro, OR 97124
 (957.13)DM AMC351108,352844

2. Article Number (Copy from service label)

7099 3220 0003 F897 3160

COMPLETE THIS SECTION ON DELIVERY

A. Received by (Please Print Clearly)

B. Date of Delivery

10-30-00

C. Signature

X

Rosa Flanders

 Agent Addressee

D. Is delivery address different from item 1?

 Yes

If YES, enter delivery address below:

 No

3. Service Type

 Certified Mail Express Mail Registered Return Receipt for Merchandise Insured Mail C.O.D.

4. Restricted Delivery? (Extra Fee)

 Yes

UNITED STATES POSTAL SERVICE



HAPPY
"WHO-LIKE"
from the
U.S. Postal Service!

First-Class Mail
Postage & Fees Paid
USPS
Permit No. G-10

- Sender: Please print your name, address, and ZIP+4 in this box •

BUREAU OF LAND MANAGEMENT
 ARIZONA STATE OFFICE
 222 NORTH CENTRAL AVENUE
 PHOENIX, AZ 85004-2203

NOV 2 9 21 AM '00

RECEIVED
BUREAU OF
LAND MANAGEMENT

85004+2203




AMC 351108
AMC 352844

In accordance to and in compliance with U.S.A constitutional pre-existing law pre-dating Sept 7 of 1986 concerning mining land of 1872 - governing matter of ownership rights of either patented or un-patented mining claims of for in this case involving Lode claims.

I David H Flanders - owner and Locator of un-patented mining claim Mica one (am.c 351108) and part owner and Locator of un-patented mining claim Mica one-two-three (am.c 352844) - do hereby grant full possession of ownership rights to said claims Mica one on the 9th day of August year 2000 and Mica one-two-three on the 1st day of Sept year 2000 over to a Rosa Flanders - who currently already is part owner of said Mica one-two-three - in lieu of existing outstanding debt indebted to a Rosa Flanders by me David H Flanders.

Signature of Grantor David H Flanders

signature of grantee Rosa Flanders



State of Oregon
County of Washington

Signed before me on Sept 15, 2000 by David H Flanders and Rosa Flanders.
Notary Laura C. Baxter exp. Oct 14, 2003

ARIZONA
STATE OFFICE
PHOENIX, ARIZONA

SEP 18 2 22 PM '00

RECEIVED
BUREAU OF
LAND MANAGEMENT

ENTERED INTO COMPUTER
DM 9/24/00

CONVERSATION RECORDTIME
3:00P.M.DATE
09/13/2000,09/25/2000

TYPE

 VISIT CONFERENCE TELEPHONE INCOMING

Location of Visit/Conference:

 OUTGOING

NAME OF PERSON(S) CONTACTED OR IN CONTACT WITH YOU

David H. Flanders

ORGANIZATION (office, dept., bureau, etc.)

TELEPHONE NO.

503-640-3328 (Oregon #)

480-350-9493 (Arizona #)

SUBJECT

name/address verification; quit-claim deeds; waivers

SUMMARY

Outgoing on 9/13/2000:

There is(was) a David H. Flanders in Hillsboro, Oregon at 503-286-2935. However, he is deceased.

The David H. Flanders of this mining claim lives in Hillsboro, OR and Tempe, AZ. His Oregon tele. # is above.

I tried calling him there, but got his ?roommate?. The roommate did not know Mr. Flanders Tempe tele.#, but will pass the information along to Mr. Flanders, so that Mr. Flanders can call this office.

Incoming on 9/25/2000:

Mr. Flanders was concerned that he has not received a copy of the latest waivers that he had submitted. He has 3 mining claims...AMC ³⁵¹¹⁰⁸~~31108~~ was submitted on 7/26/00, processed and sent back to him on 8/8/00; AMC 352844 has been entered but not verified yet; AMC 354085 has not been logged in or entered yet. Mr. Flanders seemed happy to know that he would be getting copies of the waivers soon.

Last week, Mr Flanders sent in 2 documents transferring the above-mentioned claims. However, he only sent in \$10.00. For a transfer, the cost is \$5 per claim. BLM will apply the \$10 to AMC351108 and 352844. Mr. Flanders will be sending the other \$5 in today for AMC354085.

Mr. Flanders full name is David H. Flanders. His address for all of his claims should be 1755 N.E. 10th Ave., Hillsboro, OR 97124.

I also told Mr. Flanders that full adjudication has not taken place on AMC354085.

ACTION REQUIRED

NAME OF PERSON DOCUMENTING CONVERSATION

Lea R. Lucy

SIGNATURE

DATE

09/25000

United States Department of the Interior
Bureau of Land Management
 BUSINESS & SUPPORT SVCS DIV
 222 N CENTRAL AVE
 PHOENIX, AZ 85004 -2203
 Phone: (602) 417-9200

Receipt	
No:	194555

Transaction #: 208138					
Date of Transaction: 09/22/2000					
CUSTOMER:		DAVID FLANDERS 1755 NE 10TH AVE HILLSBORO, OR 97124			
LINE #	QTY	COMMODITY / SUBJECT / ACTION / PRODUCT	REMARKS	UNIT PRICE	TOTAL
1	2	LOCATABLE MINERALS / MINING CLAIMS-ACCOUNTS/UNADJUDICATED / MINING CLAIM MONEY RECEIVED (455)	TRF (2)	- n/a -	\$10.00
TOTAL:					\$10.00

PAYMENT INFORMATION			
1	AMOUNT:	\$10.00	POSTMARKED: 09/16/2000
	TYPE:	CHECK	RECEIVED: 09/20/2000
	CHECK NO:	85979766058	
	NAME:	FLANDERS, DAVE 1755 NE 10TH AVE HILLSBORO OR 97124	

REMARKS

CASE SERIAL NUMBER INFORMATION		
TRNS #	LINE #	CASES
208138	1	AMC351108, AMC352844

This receipt was generated by the automated BLM Collections and Billings System and is a paper representation of a portion of the official electronic record contained therein.

NOTICE!!

These documents have been scanned!

Do not place un-scanned documents beneath this notice!

Do not remove this notice from this file!

GPO Jacket No. 560-102
Print Order 61540
Rise Business Services, LLC
Job=AZ15 7/3/2019



Box Number= AZ15142



Claim Begin-End: AMC351108-AMC351108

4 Annual Filings



AZ15142-10

AMC350775-AMC351108

UNITED STATES
DEPARTMENT OF THE INTERIOR
BUREAU OF LAND MANAGEMENT
MAINTENANCE FEE WAIVER CERTIFICATION

458
[Handwritten signature]

351108
352844

FORM APPROVED
OMB NO. 1004-0114
Expires: January 31, 2020

SEE INSTRUCTIONS ON PAGE 2

1. This small miner waiver is filed for the assessment year beginning on September 1, 2019 and ending on September 1, 2020
2. The undersigned and all related parties owned ten or fewer mining claims, mill, or tunnel sites located and maintained on Federal lands in the United States of America on September 1, 2019
3. The undersigned have performed the assessment work required by law for each mining claim listed prior to filing this waiver and understand that by filing this form, the undersigned must file an affidavit of assessment work with the Bureau of Land Management (BLM) by the December 30th following the filing of this waiver.
4. The undersigned understand that if the assessment work obligation has not yet come due under 30 U.S.C. 28 (for those claims in their first assessment year only), a notice of intent to hold reciting this condition must be recorded by the December 30th following the filing of this waiver.
5. The undersigned understand that mill and tunnel sites may also be listed on this waiver and be waived from payment of the maintenance fee, and that a notice of intent to hold for these sites is required to be filed with the BLM by the December 30th following the filing of this waiver.
6. The undersigned understand and acknowledge that pursuant to 43 U.S.C. 1212 and 18 U.S.C. 1001, the filing or recording of a false, fictitious, or fraudulent document with the BLM may result in a fine of up to \$250,000, a prison term not to exceed five years, or both.
7. The mining claims, mill or tunnel sites for which this waiver from payment of the maintenance fees is requested are:

CLAIM OR SITE NAME	BLM RECORDATION SERIAL NUMBER
1. <u>MICA ONE</u>	<u>351108</u>
2. <u>MICA 1-2-3</u>	<u>352844</u>
3.	
4.	
5.	
6.	
7.	
8.	
9.	
10.	

RECEIVED
BLM AZ STATE OFFICE
2019 SEP - 3 P 2:27
PHOENIX, ARIZONA

The owner(s) (claimants) of the above mining claims and sites are:

DAVID H FLANDERS David H Flanders
(Owner's Name - Please Print) (Owner's Signature)

(Owner's Mailing Address) (City) (State) (Zip Code)

(Owner's Name - Please Print) (Owner's Signature)

(Owner's Mailing Address) (City) (State) (Zip Code)

(Owner's Name - Please Print) (Owner's Signature)

(Owner's Mailing Address) (City) (State) (Zip Code)

(Owner's Name - Please Print) (Owner's Signature)

(Owner's Mailing Address) (City) (State) (Zip Code)

(Continued on page 2)

ENTERED
SEP 11 2019
BLM

[Handwritten mark]

UNITED STATES
DEPARTMENT OF THE INTERIOR
BUREAU OF LAND MANAGEMENT
MAINTENANCE FEE WAIVER CERTIFICATION

529
[Signature]

352844

FORM APPROVED
OMB NO. 1004-0114
Expires: January 31, 2020

SEE INSTRUCTIONS ON PAGE 2

1. This small miner waiver is filed for the assessment year beginning on September 1, 2019 and ending on September 1, 2020
2. The undersigned and all related parties owned ten or fewer mining claims, mill, or tunnel sites located and maintained on Federal lands in the United States of America on September 1, 2019
3. The undersigned have performed the assessment work required by law for each mining claim listed prior to filing this waiver and understand that by filing this form, the undersigned must file an affidavit of assessment work with the Bureau of Land Management (BLM) by the December 30th following the filing of this waiver.
4. The undersigned understand that if the assessment work obligation has not yet come due under 30 U.S.C. 28 (for those claims in their first assessment year only), a notice of intent to hold reciting this condition must be recorded by the December 30th following the filing of this waiver.
5. The undersigned understand that mill and tunnel sites may also be listed on this waiver and be waived from payment of the maintenance fee, and that a notice of intent to hold for these sites is required to be filed with the BLM by the December 30th following the filing of this waiver.
6. The undersigned understand and acknowledge that pursuant to 43 U.S.C. 1212 and 18 U.S.C. 1001, the filing or recording of a false, fictitious, or fraudulent document with the BLM may result in a fine of up to \$250,000, a prison term not to exceed five years, or both.
7. The mining claims, mill or tunnel sites for which this waiver from payment of the maintenance fees is requested are:

CLAIM OR SITE NAME	BLM RECORDATION SERIAL NUMBER
1. MICA-1-2-3	352844
2.	
3.	
4.	
5.	
6.	
7.	
8.	
9.	
10.	

RECEIVED
 BLM ARIZONA STATE OFFICE
 2019 SEP - 6 P 2:39
 PHOENIX, ARIZONA

The owner(s) (claimants) of the above mining claims and sites are:

RAY FLANDERS
(Owner's Name - Please Print)
 33535 NW UADIS RD
(Owner's Mailing Address)

Ray Flanders
(Owner's Signature)
 CORNELIUS ORE 97113
(City) (State) (Zip Code)

MARK FLANDERS
(Owner's Name - Please Print)
 1755 N.E. 10th Ave
(Owner's Mailing Address)

Mark Flanders
(Owner's Signature)
 Hillsboro ORE 97124
(City) (State) (Zip Code)

(Owner's Name - Please Print)

(Owner's Signature)

(Owner's Mailing Address)

(City) (State) (Zip Code)

(Owner's Name - Please Print)

(Owner's Signature)

(Owner's Mailing Address)

(City) (State) (Zip Code)

E. J. Eland Bers
33535 NW VADIS RD
Cornelius, Ore 97113

RECEIVED
BLM AZ STATE OFFICE
2019 SEP -6 P 2: 40
PHOENIX, ARIZONA

PORTLAND OR 972

03 SEP 2019 PM 11



U.S. Dept of the Interior
Bureau of Land Management
Div of Lands Minerals & Energy
ONE H. Central Ave
Phoenix, AZ 85004-4427

85004-442700



United States Department of the Interior
Bureau of Land Management
 DIV OF LANDS, MINRLS & ENERGY
 ONE N CENTRAL AVE
 PHOENIX, AZ 85004 -4427
 Phone: 602-417-9200

Receipt

No: 4362683

Transaction #: 4479908	
Date of Transaction: 02/01/2019	
CUSTOMER:	
DAVID FLANDERS 1755 NE 10TH AVE HILLSBORO,OR 97124-1703 US	

LINE #	QTY	DESCRIPTION	REMARKS	UNIT PRICE	TOTAL
1	1.00	LOCATABLE MINERALS / MINING CLAIMS- NOT NEW-UNADJUD,ONE AUTH NO. ONLY / MINING CLAIM MONEY RECEIVED CASES: AMC351108/\$30.00	2018 POL (3)	- n/a -	30.00
TOTAL:					\$30.00

PAYMENT INFORMATION			
1	AMOUNT:	30.00	POSTMARKED: N/A
	TYPE:	CHECK	RECEIVED: 01/28/2019
	CHECK NO:	24711521760	
	NAME:	FLANDERS, DAVID 1755 NE 10TH AVE HILLSBORO OR 97124-1703 US	

REMARKS
THE FEES INCLUDING AFFIDAVITS OF LABOR HAVE INCREASED TO \$15 PER CLAIM (SEE ENCLOSURE).

This receipt was generated by the automated BLM Collections and Billing System and is a paper representation of a portion of the official electronic record contained therein.

* corrected rec'd date

When Recorded Return Document

FLANDERS RESIDENCE
1755 NE 10th
HILLSBORO ORE
97124

AMC 351108

352844

354085

Check here if this is a change of address.

Telephone: (503) 747-0057

E-mail address: _____


AFFIDAVIT OF PERFORMANCE OF ANNUAL WORK

1. State of Arizona, County of MARICOPA ss:

2. I (Name) DAVID H FLANDERS

3. Reside at (Address) 1755 NE 10th

City HILLSBORO County WASHINGTON



State ORE Zip 97124 being duly sworn, depose and say that I am a citizen of the United States, more than eighteen years of age, and that all of the facts set forth in this affidavit, subject to the provisions and penalties of 18 U.S.C. 1001 pertaining to the filing of false, fictitious, or fraudulent statements with the United States, are true and correct according to the best of my knowledge, information and belief.

4. Owner's name and address (If not shown in Items 1-3 above). _____

5. That I am personally acquainted with the mining claim(s). The work and improvements were made by and at the expense of the owner(s) of said claim(s). Said contiguous group of claims, listed on this document, are situated in the

(optional) Mining District; MARICOPA County, Arizona.

Line No.	AMC NUMBER	CLAIM/SITE NAME	COUNTY RECORDER DATA (If available)	TWP	RNG	SEC
1	351108	MICA-ONE		6-N	6-E	ME-25 SW-24
2		R# 9362683				
3						
4						
5						
6						

Entered
3/4/19
AD

RECEIVED
BLM AZ STATE OFFICE
2019 JAN 28 A 11:44
PHOENIX, ARIZONA

BLM
Date
Stamp

7					
8					
9					
10					

6. That between the dates starting at 12 o'clock noon on September 1, 20 17 and ending at 12 o'clock noon on September 1, 20 18 at least \$ 100.00 dollars worth of work and improvements were done and performed upon said claim(s) or upon one or more of a contiguous group of claims for the benefit of all, wholly or partly outside of a contiguous group of claims for the benefit of all, not including the location work.

7. That the following persons were employed to perform the work and improvements described herein: DAVID H FLANDERS

8. That the work and improvements performed were: A OF MORE A WOOD HAULED TO A OF MINE

9. Dated: 12-26-2018 Signature: David H Flanders

SUBSCRIBED AND SWORN TO before me, a Notary Public, this 26th day of December 2018

By: Daria Montoya

Notary Public Daria Montoya

My Commission Expires Oct 11th 2020



Bureau of Land Management
Arizona State Office
www.blm.gov/az

No. of Claims: 1 x \$10 = _____
 Check No. 24711521760 Init. EM
 Receipt No.: 4362683
 For BLM Use Only

When Recorded Return Document

FLANDERS RESIDENCE
1755 NE 10th
HILLSBORO ORE
97124

Amc 352844

Check here is this is a change of address.

Telephone: 603 747-0057

E-mail address: _____

AFFIDAVIT OF PERFORMANCE OF ANNUAL WORK

1. State of Arizona, County of MARICOPA ss:

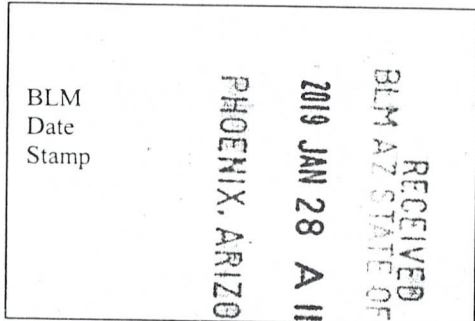
2. I (Name) DAVID H FLANDERS

3. Reside at (Address) 1755 NE 10th

City HILLSBORO County WASHINGTON

State ORE Zip 97124 being duly sworn, depose and say that I am a citizen of the United States, more than eighteen years of age, and that all of the facts set forth in this affidavit, subject to the provisions and penalties of 18 U.S.C. 1001 pertaining to the filing of false, fictitious, or fraudulent statements with the United States, are true and correct according to the best of my knowledge, information and belief.

4. Owner's name and address (If not shown in Items 1-3 above). _____



5. That I am personally acquainted with the mining claim(s). The work and improvements were made by and at the expense of the owner(s) of said claim(s). Said contiguous group of claims, listed on this document, are situated in the

(optional) Mining District; MARICOPA County, Arizona.

Line No.	AMC NUMBER	CLAIM/SITE NAME	COUNTY RECORDER DATA (If available)	TWP	RNG	SEC
1	<u>352844</u>	<u>MICA-1-2-3</u>		<u>6-N</u>	<u>6-E</u>	<u>SE-25</u> <u>SW-25</u>
2		<u>R# 4260161</u>				
3						
4						
5						
6						

NE-25
NW-25

RECEIVED
BLM AZ STATE OFFICE
2019 JAN 28 A 11:45
PHOENIX, ARIZONA

BLM
Date
Stamp

7					
8					
9					
10					

6. That between the dates starting at 12 o'clock noon on September 1, 20 17 and ending at 12 o'clock noon on September 1, 20 18 at least \$ 200.00 dollars worth of work and improvements were done and performed upon said claim(s) or upon one or more of a contiguous group of claims for the benefit of all, wholly or partly outside of a contiguous group of claims for the benefit of all, not including the location work.

7. That the following persons were employed to perform the work and improvements described herein: DAVID H FLANDERS

8. That the work and improvements performed were: A OF REMOVING STONE AND DIRT A OF FROM LOCATION A OF INTEREST.

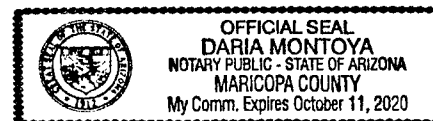
9. Dated: 12-26-2018 signature: David H Flanders

SUBSCRIBED AND SWORN TO before me, a Notary Public, this 26th day of December 20 18

By: Daria Montoya

Notary Public Daria Montoya

My Commission Expires OCT 11th 2020



Bureau of Land Management
Arizona State Office
www.blm.gov/az

No. of Claims: _____ x \$10 = _____

Check No.: _____ Init. _____

Receipt No.: _____

For BLM Use Only

Form: MCF108
Revised July 2014
Page 2 of 2

When Recorded Return Document U.

FLANDERS RESIDENCE
1755 NE 10th
HILLSBOLD ORE
97124

Amc 354085

Check here is this is a change of address.

Telephone: (503) 747-0057

E-mail address: _____

AFFIDAVIT OF PERFORMANCE OF ANNUAL WORK

1. State of Arizona, County of YAVAPAI ss:

2. I (Name) David H Flanders

3. Reside at (Address) 1755 NE 10th


City HILLSBORO County WASHINGTON

State ORE zip 97124 being duly sworn, depose and say that I am a citizen of the United States, more than eighteen years of age, and that all of the facts set forth in this affidavit, subject to the provisions and penalties of 18 U.S.C. 1001 pertaining to the filing of false, fictitious, or fraudulent statements with the United States, are true and correct according to the best of my knowledge, information and belief.

4. Owner's name and address (If not shown in Items 1-3 above). _____

5. That I am personally acquainted with the mining claim(s). The work and improvements were made by and at the expense of the owner(s) of said claim(s). Said contiguous group of claims, listed on this document, are situated in the

_____ (optional) Mining District; YAVAPAI County, Arizona.



Line No.	AMC NUMBER	CLAIM/SITE NAME	COUNTY RECORDER DATA (If available)	TWP	RNG	SEC
1	354085	RUSTI-IRON		13-N	2-W	NE-35 SE-26
2		R#A260161				
3						
4						
5						
6						

AFFIDAVIT OF PERFORMANCE OF ANNUAL WORK – page 2

BLM Date Stamp	RECEIVED BLM AZ STATE OFFICE 2019 JAN 28 A 11:45 PHOENIX, ARIZONA
----------------------	--

7					
8					
9					
10					

6. That between the dates starting at 12 o'clock noon on September 1, 20 17 and ending at 12 o'clock noon on September 1, 20 18 at least \$ 200.00 dollars worth of work and improvements were done and performed upon said claim(s) or upon one or more of a contiguous group of claims for the benefit of all, wholly or partly outside of a contiguous group of claims for the benefit of all, not including the location work.

7. That the following persons were employed to perform the work and improvements described herein: DAVID H FLANDERS

8. That the work and improvements performed were: A OF STONE AND DIRT DUG OUT OF MINE SHAFT.

9. Dated: 12-26-2018 Signature: David H Flanders

SUBSCRIBED AND SWORN TO before me, a Notary Public, this 26th day of December 2018

By: Daria Montoya

Notary Public Daria Montoya

My Commission Expires OCT 11th 2020



Bureau of Land Management
Arizona State Office
www.blm.gov/az

No. of Claims: _____ x \$10 = _____
Check No.: _____ Init. _____
Receipt No.: _____
For BLM Use Only

Form: MCF108
Revised July 2014
Page 2 of 2

CERTIFIED MAIL

1000

85004-4427

\$3.66

R2305M149048-04



7018 1130 0000 8857 6782

FOREVER
USA



DAVID FLANDERS
1756 NE 10th
HILLSBORO ORE
97124

RECEIVED
BLM AZ STATE OFFICE

2019 JAN 28 A 11:44

PHOENIX, ARIZONA

UNITED STATES DEPARTMENT OF THE INTERIOR
BUREAU OF LAND MANAGEMENT
ONE NORTH CENTRAL AVE # 800
PHOENIX ARIZONA 85004-4427

850044427 0041



© USPS 2016

THIS ENVELOPE IS RECYCLABLE AND MADE WITH 30% POST CONSUMER CONTENT



PLACE STICKER AT TOP OF ENVELOPE TO THE
OF THE RETURN ADDRESS. FOLD AT DOTTED



U.S. POSTAGE PAID
FCM LETTER
CAVE CREEK, AZ
85331
DEC 28, 18

**United States Department of the Interior
Bureau of Land Management**

DIV OF LANDS, MINRLS & ENERGY
ONE N CENTRAL AVE
PHOENIX, AZ 85004 -4427
Phone: 602-417-9200

Receipt

No: 4362683

Transaction #: 4479908	
Date of Transaction: 02/01/2019	
CUSTOMER:	
DAVID FLANDERS 1755 NE 10TH AVE HILLSBORO, OR 97124-1703 US	

LINE #	QTY	DESCRIPTION	REMARKS	UNIT PRICE	TOTAL
1	1.00	LOCATABLE MINERALS / MINING CLAIMS- NOT NEW-UNADJUD, ONE AUTH NO. ONLY / MINING CLAIM MONEY RECEIVED CASES: AMC351108/\$30.00	2018 POL (3)	- n/a -	30.00
TOTAL:					\$30.00

PAYMENT INFORMATION			
1	AMOUNT:	30.00	POSTMARKED: N/A
	TYPE:	CHECK	RECEIVED: 02/28/2019
	CHECK NO:	24711521760	1/28/19
	NAME:	FLANDERS, DAVID 1755 NE 10TH AVE HILLSBORO OR 97124-1703 US	

REMARKS
THE FEES INCLUDING AFFIDAVITS OF LABOR HAVE INCREASED TO \$15 PER CLAIM (SEE ENCLOSURE).


This receipt was generated by the automated BLM Collections and Billing System and is a paper representation of a portion of the official electronic record contained therein.

*\$ 15 earned for Amc 351108
Overpayment of \$15 - Refund*

ENTERED INTO COMPUTER
 3/14/19 Refund of \$15 Authorized
 (AC379 Entered) AB

U.S. DEPARTMENT OF THE INTERIOR
BUREAU OF LAND MANAGEMENT

Amc 351108
Amc 352844
Amc 354085



Mining Claims

Last modified: 09/18/2018 17:57:26

Status: **ACTIVE** Last Assmt Yr: **2018**

Serial Number

AMC354085

[View](#) [Void](#) [Delete](#) [Copy](#)

[Serial Register Page](#)

*Sent in his p.c. in Dec 2018
by certified mail with a \$300 check.*

Case Header Details

Case Type	Claim Name	Commodity	Lead File Nr	Case Acres	Curr Mnt Fee	Military Waiver	Leave Military	Military Expiration
384101	RUSTI IRON		AMC354085	20.660	\$155.00			

[Update Header Details](#)

Owner Details

ph # 480-488-1145

Search Criteria: Search Column: [Search](#)

Proprietor Name(LFI)	Int Rel	Address	Address2	City	State	Zip
FLANDERS DAVID H	58	1755 NE 10TH AVE		HILLSBORO	OR	971241703

[Update Customer Details](#) # Customers: 1 [Update Multiple Cases](#)

Land Description Details

Meridian: Township: Range: Section: Search Column: [Search](#)

Meridian	Twp	Range	Sec	NE	NW	SW	SE	Geo St	County	Office	SMA
14	0130N	0020W	026				X	AZ	YAVAPAI	HASSAYAMPA FO	PRESCOTT NF
14	0130N	0020W	035	X				AZ	YAVAPAI	HASSAYAMPA FO	PRESCOTT NF

[Update Location Details](#) # Locations: [Update Multiple Cases](#)

Action Details

Search Criteria: Search Column: [Search](#)

	Date (mm/dd/yyyy)	Code	Action Taken	Action Remarks	Receipt Nr
1	07/07/2000	403	LOCATION DATE		
2	09/11/2000	395	RECORDATION NOTICE RECD		
3	08/23/2017	483	SMALL MINER CERT FILED	2018	
4	09/05/2018	392	MONIES RECEIVED	\$30.00;1	4260161
5	08/30/2018	483	SMALL MINER CERT FILED	2019	
6	08/30/2018	913	MAINT WAIVER DOC FILED	2019	
7	12/18/2017	480	EVID OF ASSMT FILED	2017	4045832

[Update Action Details](#) # Actions: 62 [Update Multiple Cases](#)

Remarks

Search Criteria: Search Column: [Search](#)

Line #	Remarks
0001	NO RECEPTACLE@38418 N BASIN RD CAVECREEK AZ853318580

[Update Remarks](#) # Remarks: 1 [Update Multiple Cases](#)

Top of Screen



Brown, Pauline <paulinebrown@blm.gov>

POL payment from Mr. Flanders (\$30 sent in December)

1 message

Brown, Pauline <paulinebrown@blm.gov>

Tue, Jan 29, 2019 at 11:24 AM

To: Tina Coladonato <tcoladon@blm.gov>

Cc: Eric Gong <egong@blm.gov>, Phyllis Ralley <pralley@blm.gov>

Hi Tina,

If you come across the POL payment of \$30 for AMC352844, AMC351108 and AMC354085; please apply the money to AMC352844.

I have the other receipt (#4260161) for \$30 which we received on 9/5/18. I will use the \$30 on R#4260161 to process the POL payment for AMC354085 and AMC351108. Afterwards I will authorize a \$15 refund for the over payment. Please call me if you have any questions,

Thank you,

--

PAULINE BROWN
LAND LAW EXAMINER

United States Department of the Interior
Bureau of Land Management
 DIV OF LANDS, MINRLS & ENERGY
 ONE N CENTRAL AVE
 PHOENIX, AZ 85004 -4427
 Phone: 602-417-9200

Receipt

No: 4260161

Transaction #: 4375773	
Date of Transaction: 09/11/2018	
CUSTOMER:	
DAVID FLANDERS 1755 NE 10TH AVE HILLSBORO, OR 97124-1703 US	

LINE #	QTY	DESCRIPTION	REMARKS	UNIT PRICE	TOTAL
1	1.00	LOCATABLE MINERALS / MINING CLAIMS- NOT NEW-UNADJUD, ONE AUTH NO. ONLY / MINING CLAIM MONEY RECEIVED CASES: AMC354085/\$30.00	WAV 2018/3	- n/a -	30.00
<i>352844</i>				TOTAL:	\$30.00

PAYMENT INFORMATION			
1	AMOUNT:	30.00	POSTMARKED: N/A
	TYPE:	CHECK	RECEIVED: 09/05/2018
	CHECK NO:	25063725363	
	NAME:	FLANDERS, DAVID 1755 NE 10TH AVE HILLSBORO OR 97124-1703 US	

REMARKS

This receipt was generated by the automated BLM Collections and Billing System and is a paper representation of a portion of the official electronic record contained therein.

This \$30 earned for Amc 352844 and Amc 354085

AMC351108

Authorized Date03/14/2019

Instructions to Accounts AZ BLM REFUND \$15, TO DAVID FLANDERS; FOR OVERPAYMENT ON
POL RECEIVED ON AMC351108, RECEIPT #4362683. PB 602-417-9360.

Login ID5957

Entry Date03/14/2019

Total Amount\$15.00

U.S. DEPARTMENT OF THE INTERIOR
BUREAU OF LAND MANAGEMENT



Mining Claims

Last modified: 03/14/2019 07:31:35

Status: **ACTIVE** Last Assmt Yr: **2019**

Serial Number
AMC351108

[View](#) [Void](#) [Delete](#) [Copy](#)

[Serial Register Page](#)

Case Header Details

Case Type	Claim Name	Commodity	Lead File Nr	Case Acres	Curr Mnt Fee	Military Waiver	Leave Military	Military Expiration
384101	MICA ONE		AMC351108	20.660	\$155.00			

[Update Header Details](#)

Owner Details

Search Criteria: Search Column: [Search](#)

Proprietor Name(LFI)	Int Rel	Address	Address2	City	State	Zip
FLANDERS DAVID H	58	1755 NE 10TH AVE		HILLSBORO	OR	971241703

[Update Customer Details](#) # Customers: 1 [Update Multiple Cases](#)

Land Description Details

Meridian: Township: Range: Section: Search Column: [Search](#)

Meridian	Twp	Range	Sec	NE	NW	SW	SE	Geo St	County	Office	SMA
14	0060N	0060E	024			X		AZ	MARICOPA	HASSAYAMPA FO	TONTO NF
14	0060N	0060E	025	X				AZ	MARICOPA	HASSAYAMPA FO	TONTO NF

[Update Location Details](#) # Locations: [Update Multiple Cases](#)

Action Details

Search Criteria: Search Column: [Search](#)

	Date (mm/dd/yyyy)	Code	Action Taken	Action Remarks	Receipt Nr
1	01/01/1999	403	LOCATION DATE		
2	01/05/1999	395	RECORDATION NOTICE RECD		
3	08/30/2018	483	SMALL MINER CERT FILED	2019	
4	03/14/2019	379	REFUND AUTHORIZED	\$15; OVERPAYMENT POL	4362683
5	01/28/2019	392	MONIES RECEIVED	\$15.00;1	4362683
6	12/26/2018	480	EVID OF ASSMT FILED	2018	4362683
7	12/18/2017	480	EVID OF ASSMT FILED	2017	4045832

[Update Action Details](#) # Actions: 67 [Update Multiple Cases](#)

Remarks

Search Criteria: Search Column: [Search](#)

Line #	Remarks
0001	NO RECEPTACLE@38418 N BASIN RD CAVECREEK AZ853318580

[Update Remarks](#) # Remarks: 1 [Update Multiple Cases](#)

Top of Screen

UNITED STATES
DEPARTMENT OF THE INTERIOR
BUREAU OF LAND MANAGEMENT
MAINTENANCE FEE WAIVER CERTIFICATION

FORM APPROVED
OMB NO. 1004-0114
Expires: January 31, 2020

SEE INSTRUCTIONS ON PAGE 2

1. This small miner waiver is filed for the assessment year beginning on September 1, 2018 and ending on September 1, 2019
2. The undersigned and all related parties owned ten or fewer mining claims, mill, or tunnel sites located and maintained on Federal lands in the United States of America on September 1, 2018.
3. The undersigned have performed the assessment work required by law for each mining claim listed prior to filing this waiver and understand that by filing this form, the undersigned must file an affidavit of assessment work with the Bureau of Land Management (BLM) by the December 30th following the filing of this waiver.
4. The undersigned understand that if the assessment work obligation has not yet come due under 30 U.S.C. 28 (for those claims in their first assessment year only), a notice of intent to hold reciting this condition must be recorded by the December 30th following the filing of this waiver.
5. The undersigned understand that mill and tunnel sites may also be listed on this waiver and be waived from payment of the maintenance fee, and that a notice of intent to hold for these sites is required to be filed with the BLM by the December 30th following the filing of this waiver.
6. The undersigned understand and acknowledge that pursuant to 43 U.S.C. 1212 and 18 U.S.C. 1001, the filing or recording of a false, fictitious, or fraudulent document with the BLM may result in a fine of up to \$250,000, a prison term not to exceed five years, or both.
7. The mining claims, mill or tunnel sites for which this waiver from payment of the maintenance fees is requested are:

CLAIM OR SITE NAME	BLM RECORDATION SERIAL NUMBER
1. <u>RUSTI-IRON</u>	<u>354085</u>
2. <u>MICA-OHE</u>	<u>351108</u>
3.	
4.	
5.	
6.	
7.	
8.	
9.	
10.	

RECEIVED
 BLM AZ STATE OFFICE
 PHOENIX, ARIZONA
 2018 SEP -5 P 2:14

The owner(s) (claimants) of the above mining claims and sites are:

30x DAVID H FLANDERS
(Owner's Name - Please Print)
GENERAL DELIVERY
(Owner's Mailing Address)

David W Flanders
(Owner's Signature)
CAVE CREEK AZ 85331
(City) (State) (Zip Code)

(Owner's Name - Please Print)

(Owner's Signature)

(Owner's Mailing Address)

(City)

(State)

(Zip Code)

(Owner's Name - Please Print)

(Owner's Signature)

(Owner's Mailing Address)

(City)

(State)

(Zip Code)

(Owner's Name - Please Print)

AC 483 postmark date: 8/30/2018
ENTERED SEP 18 2018
PB

(Owner's Mailing Address)

(City)

(State)

(Zip Code)

(Continued on page 2)

4260161

rw/B

577

354085
351108

When Recorded, MAIL: O:

FLANDERS RESIDENCE
1755 NE 10th
HILLSBORO ORE
97124


RECEIVED
BLM AZ STATE OFFICE
2010 SEP -5 P 2:14
PHOENIX, ARIZONA

FANDERS RESIDENCE
1755 NE 10TH
HILLSBORO ORE 97124

CERTIFIED MAIL



7018 1130 0001 6224 8338



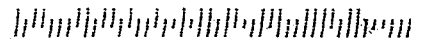
RECEIVED
BLM AZ STATE OFFICE

2018 SEP -5 P 2:14

PHOENIX, ARIZONA

UNITED STATES DEPT OF THE INTERIOR
Bureau of Land Management
ARIZONA state office
NORTH Central Avenue # 800
Phoenix AZ 85004

95004-442700



U.S. POSTAGE PAID
FCM LETTER
PRESCOTT, AZ
86301
AUG 30, 18
AMOUNT

\$3.66

R2305K136976-36

United States Department of the Interior
Bureau of Land Management
 DIV OF LANDS, MINRLS & ENERGY
 ONE N CENTRAL AVE
 PHOENIX, AZ 85004 -4427
 Phone: 602-417-9200

Receipt

No: 4260161

Transaction #: 4375773	
Date of Transaction: 09/11/2018	
CUSTOMER:	
DAVID FLANDERS 1755 NE 10TH AVE HILLSBORO, OR 97124-1703 US	

LINE #	QTY	DESCRIPTION	REMARKS	UNIT PRICE	TOTAL
1	1.00	LOCATABLE MINERALS / MINING CLAIMS- NOT NEW-UNADJUD, ONE AUTH NO. ONLY / MINING CLAIM MONEY RECEIVED CASES: AMC354085/\$30.00	WAV 2018/3	- n/a -	30.00
TOTAL:					\$30.00

*WAV 2018/3
 POL
 David F.
 called on
 9/20/18 RE
 WILL SUBMIT
 HIS POL. ASK
 TRIP*

PAYMENT INFORMATION			
1	AMOUNT:	30.00	POSTMARKED: N/A 8/30/18
	TYPE:	CHECK	RECEIVED: 09/05/2018
	CHECK NO:	25063725363	
	NAME:	FLANDERS, DAVID 1755 NE 10TH AVE HILLSBORO OR 97124-1703 US	

REMARKS

This receipt was generated by the automated BLM Collections and Billing System and is a paper representation of a portion of the official electronic record contained therein.

UNITED STATES
DEPARTMENT OF THE INTERIOR
BUREAU OF LAND MANAGEMENT
MAINTENANCE FEE WAIVER CERTIFICATION

FORM APPROVED
OMB NO. 1004-0114
Expires: January 31, 2020

354085
351108

SEE INSTRUCTIONS ON PAGE 2

- This small miner waiver is filed for the assessment year beginning on September 1, 2018 and ending on September 1, 2019
- The undersigned and all related parties owned ten or fewer mining claims, mill, or tunnel sites located and maintained on Federal lands in the United States of America on September 1, 2018.
- The undersigned have performed the assessment work required by law for each mining claim listed prior to filing this waiver and understand that by filing this form, the undersigned must file an affidavit of assessment work with the Bureau of Land Management (BLM) by the December 30th following the filing of this waiver.
- The undersigned understand that if the assessment work obligation has not yet come due under 30 U.S.C. 28 (for those claims in their first assessment year only), a notice of intent to hold reciting this condition must be recorded by the December 30th following the filing of this waiver.
- The undersigned understand that mill and tunnel sites may also be listed on this waiver and be waived from payment of the maintenance fee, and that a notice of intent to hold for these sites is required to be filed with the BLM by the December 30th following the filing of this waiver.
- The undersigned understand and acknowledge that pursuant to 43 U.S.C. 1212 and 18 U.S.C. 1001, the filing or recording of a false, fictitious, or fraudulent document with the BLM may result in a fine of up to \$250,000, a prison term not to exceed five years, or both.
- The mining claims, mill or tunnel sites for which this waiver from payment of the maintenance fees is requested are:

CLAIM OR SITE NAME	BLM RECORDATION SERIAL NUMBER
1. RUSTI-IRON	354085
2. MICA-ONE	351108
3.	
4.	
5.	
6.	
7.	
8.	
9.	
10.	

RECEIVED
BLM AZ STATE OFFICE
2018 SEP - 5 P 2:14
PHOENIX, ARIZONA

The owner(s) (claimants) of the above mining claims and sites are:

DAVID H FLANDERS
(Owner's Name - Please Print)
GENERAL DELIVERY
(Owner's Mailing Address)

David W Flanders
(Owner's Signature)
CAVE CREEK AZ 85331
(City) (State) (Zip Code)

(Owner's Name - Please Print)

(Owner's Signature)

(Owner's Mailing Address)

(City)

(State)

(Zip Code)

(Owner's Name - Please Print)

(Owner's Signature)

(Owner's Mailing Address)

(City)

(State)

(Zip Code)

(Owner's Name - Please Print)

(Owner's Signature)

(Owner's Mailing Address)

(City)

(State)

(Zip Code)

(Continued on page 2)

4260161

When Recorded, MAIL TO:

FLANDERS RESIDENCE
1755 NE 10th
HILLSBORO ORE
97124

RECEIVED
BLM AZ STATE OFFICE
2018 SEP -5 P 2:14
PHOENIX, ARIZONA

FANDERS RESIDENCE
1755 NE 10TH
HILLSBORO ORE 97124

CERTIFIED MAIL



7018 1130 0001 6224 8338



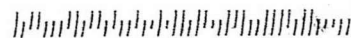
RECEIVED
BLM AZ STATE OFFICE

2018 SEP - 5 P 2:14

PHOENIX, ARIZONA

UNITED STATES DEPT OF THE INTERIOR
Bureau Of Land Management
ARIZONA state office
NORTH Central Avenue # 800
Phoenix AZ 85004

85004-442700



U.S. POSTAGE PAID
POST OFFICE
PHOENIX, AZ
85004
AUG 30, 18
AMOUNT

\$3.66

R2305K136976-36

United States Department of the Interior
Bureau of Land Management
 DIV OF LANDS, MINRLS & ENERGY
 ONE N CENTRAL AVE
 PHOENIX, AZ 85004 -4427
 Phone: 602-417-9200

Receipt

No: 4260161

Transaction #: 4375773	
Date of Transaction: 09/11/2018	
CUSTOMER:	
DAVID FLANDERS 1755 NE 10TH AVE HILLSBORO,OR 97124-1703 US	

LINE #	QTY	DESCRIPTION	REMARKS	UNIT PRICE	TOTAL
1	1.00	LOCATABLE MINERALS / MINING CLAIMS- NOT NEW-UNADJUD,ONE AUTH NO. ONLY / MINING CLAIM MONEY RECEIVED CASES: AMC354085/\$30.00	WAV 2018/3	- n/a -	30.00
TOTAL:					\$30.00

PAYMENT INFORMATION			
1	AMOUNT:	30.00	POSTMARKED: N/A
	TYPE:	CHECK	RECEIVED: 09/05/2018
	CHECK NO:	25063725363	
	NAME:	FLANDERS, DAVID 1755 NE 10TH AVE HILLSBORO OR 97124-1703 US	

REMARKS

This receipt was generated by the automated BLM Collections and Billing System and is a paper representation of a portion of the official electronic record contained therein.

351108

352844

354085

When Recorded Return Document to:

FLANDERS RESIDENCE
1755 NE 10th
Hillsboro ORE
97124

Check here is this is a change of address.

Telephone: (503)648-1328

E-mail address: _____

AFFIDAVIT OF PERFORMANCE OF ANNUAL WORK

1. State of Arizona, County of MARICOPA ss:

2. I (Name) DAVID H FLANDERS

3. Reside at (Address) 1755 NE 10th

~~_____~~

City Hillsboro County Washington

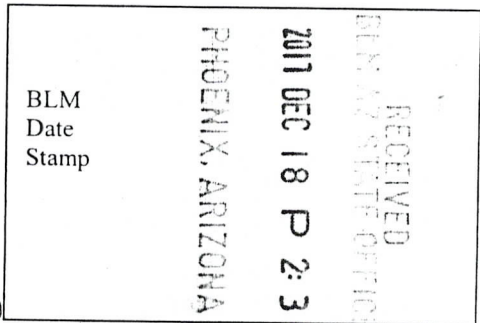
State ORE Zip 97124 being duly sworn, depose and say that I am a citizen of the United States, more than eighteen years of age, and that all of the facts set forth in this affidavit, subject to the provisions and penalties of 18 U.S.C. 1001 pertaining to the filing of false, fictitious, or fraudulent statements with the United States, are true and correct according to the best of my knowledge, information and belief.

4. Owner's name and address (If not shown in Items 1-3 above), _____


5. That I am personally acquainted with the mining claim(s). The work and improvements were made by and at the expense of the owner(s) of said claim(s). Said contiguous group of claims, listed on this document, are situated in the

(optional) Mining District; _____ County, Arizona.

Line No.	AMC NUMBER	CLAIM/SITE NAME	COUNTY RECORDER DATA (If available)	TWP	RNG	SEC
1	351108	MICA-ONE		6-N	6-E	NE 25 SW 25
2						
3						
4						
5						
6						



Form: MCF108
Revised July 2014
Page 1 of 2



RECEIVED
BLM STATE OFFICE
2017 DEC 18 P 2:31
PHOENIX, ARIZONA

BLM
Date
Stamp

7						
8						
9						
10						

6. That between the dates starting at 12 o'clock noon on September 1, 20 16 and ending at 12 o'clock noon on September 1, 20 17 at least \$ 100 dollars worth of work and improvements were done and performed upon said claim(s) or upon one or more of a contiguous group of claims for the benefit of all, wholly or partly outside of a contiguous group of claims for the benefit of all, not including the location work.

7. That the following persons were employed to perform the work and improvements described herein: DAVID H. FLANDERS

8. That the work and improvements performed were: HAULING HEAVY TIMBER TO C OF PROSPECT HOLE


9. Dated: 12-12-17 Signature: David H. Flanders

SUBSCRIBED AND SWORN TO before me, a Notary Public, this 17 day of December 20 17

By: David H. Flanders

Notary Public [Signature]

My Commission Expires 7/14/17



Bureau of Land Management
Arizona State Office
www.blm.gov/az

No. of Claims: _____ x \$10 = _____
Check No.: 24199770993 init. ERG
Receipt No.: 4045832
For BLM Use Only

Form: MCF108
Revised July 2014
Page 2 of 2

When Recorded Return Document to:

FLANDERS RESIDENCE
1755 NE 10th
Hillsboro ORE
97124

Check here is this is a change of address.

Telephone: (503) 648-1328

E-mail address: _____

AFFIDAVIT OF PERFORMANCE OF ANNUAL WORK

1. State of Arizona, County of MARICOPA ss:

2. I (Name) DAVID H. FLANDERS

3. Reside at (Address) 1755 NE 10th

City Hillsboro County Washington

State ORE Zip 97124 being duly sworn, depose and say that I am a citizen of the United States, more than eighteen years of age, and that all of the facts set forth in this affidavit, subject to the provisions and penalties of 18 U.S.C. 1001 pertaining to the filing of false, fictitious, or fraudulent statements with the United States, are true and correct according to the best of my knowledge, information and belief.

4. Owner's name and address (If not shown in Items 1-3 above). _____

5. That I am personally acquainted with the mining claim(s). The work and improvements were made by and at the expense of the owner(s) of said claim(s). Said contiguous group of claims, listed on this document, are situated in the

_____ (optional) Mining District; _____ County, Arizona.

RECEIVED
BLM STATE OFFICE
2017 DEC 18 P 2:31
PHOENIX, ARIZONA
BLM
Date
Stamp

Line No.	AMC NUMBER	CLAIM/SITE NAME	COUNTY RECORDER DATA (If available)	TWP	RNG	SEC
1	352844	MICA-1-2-3		6-N	6-E	SE-25 SW-25
2						
3						
4						
5						
6						

NE-25
NW-25

BLM
Date
Stamp

RECEIVED
BLM AZ STATE OFFICE
2017 DEC 18 P 2:31
PHOENIX, ARIZONA

7					
8					
9					
10					

6. That between the dates starting at 12 o'clock noon on September 1, 20 16 and ending at 12 o'clock noon on September 1, 20 17 at least \$ 200.00 dollars worth of work and improvements were done and performed upon said claim(s) or upon one or more of a contiguous group of claims for the benefit of all, wholly or partly outside of a contiguous group of claims for the benefit of all, not including the location work.

7. That the following persons were employed to perform the work and improvements described herein: DAVID H. FLANDERS

8. That the work and improvements performed were: CLEANING OUT ROCKS AND DIRT A OF FROM NEW PROSPECT HOLES DUG


9. Dated: 12-12-17 Signature: David H. Flanders

SUBSCRIBED AND SWORN TO before me, a Notary Public, this 12 day of December 20 17

By: David H. Flanders

Notary Public

My Commission Expires 7/14/21



Bureau of Land Management
Arizona State Office
www.blm.gov/az

No. of Claims: _____ x \$10 = _____
 Check No.: _____ Init. EBG
 Receipt No.: 4045832
 For BLM Use Only

Form: MCF108
Revised July 2014
Page 2 of 2

When Recorded Return Document to:
FLANDERS RESIDENCE
1755 MELOH
HILLSBORO ORE 97124

Check here is this is a change of address.

Telephone: (503) 648-1328

E-mail address: _____

AFFIDAVIT OF PERFORMANCE OF ANNUAL WORK

1. State of Arizona, County of YAVAPAI ss:
 2. I (Name) DAVID H FLANDERS
 3. Reside at (Address) 1755 MELOH


City Hillsboro County Washington

State ORE Zip 97124 being duly sworn, depose and say that I am a citizen of the United States, more than eighteen years of age, and that all of the facts set forth in this affidavit, subject to the provisions and penalties of 18 U.S.C. 1001 pertaining to the filing of false, fictitious, or fraudulent statements with the United States, are true and correct according to the best of my knowledge, information and belief.


4. Owner's name and address (If not shown in Items 1-3 above). _____

5. That I am personally acquainted with the mining claim(s). The work and improvements were made by and at the expense of the owner(s) of said claim(s). Said contiguous group of claims, listed on this document, are situated in the

_____ (optional) Mining District; _____ County, Arizona.



Line No.	AMC NUMBER	CLAIM/SITE NAME	COUNTY RECORDER DATA (If available)	TWP	RNG	SEC
1	354085	QUST. IRON		13-N	2-W	NE-36 SE-36
2						
3						
4						
5						
6						



7					
8					
9					
10					

6. That between the dates starting at 12 o'clock noon on September 1, 20 16 and ending at 12 o'clock noon on September 1, 20 17 at least \$ 200 dollars worth of work and improvements were done and performed upon said claim(s) or upon one or more of a contiguous group of claims for the benefit of all, wholly or partly outside of a contiguous group of claims for the benefit of all, not including the location work.

7. That the following persons were employed to perform the work and improvements described herein: DAVID H. FLANDERS

8. That the work and improvements performed were: is of applying a of in the cy context of NEW PROSPECT HOLES A OF DUG A OVER AND/OR NEAR O OF UN-FINISHED HOLES DUG


9. Dated: 12-12-17 Signature: David H Flanders

SUBSCRIBED AND SWORN TO before me, a Notary Public, this 12 day of December 2017

By: David H. Flanders

Notary Public [Signature]

My Commission Expires 7/14/21



Bureau of Land Management
Arizona State Office
www.blm.gov/az

No. of Claims: _____ x \$10 = _____
 Check No.: _____ Init. EF
 Receipt No.: 4045832
 For BLM Use Only


CERTIFIED MAIL



017 2400 0001 1901 5598

PHOENIX AZ 852

FOREVER



Barn Swallow

RECEIVED
BLM AZ STATE OFFICE

2017 DEC 18 P 2:31

PHOENIX, ARIZONA

United States Department of the Interior
BUREAU OF LAND MANAGEMENT
Arizona State OFFICE
One North Central Avenue # 800
Phoenix, Arizona 85004-4427




1013



85004

85004-442700



R2305K136976-25

\$3.84

U.S. POSTAGE
PAID
PRESCOTT, AZ
86901
DEC 12 17
AMOUNT

© USPS 2016

THIS ENVELOPE IS RECYCLABLE AND MADE WITH 30% POST CONSUMER CONTENT

PLACE STICKER AT TOP OF ENVELOPE TO THE RIGHT
OF THE RETURN ADDRESS, FOLD AT DOTTED LINE

RECEIVED
BLM AZ STATE OFFICE

2017 DEC 18 P 2:31

PHOENIX, ARIZONA

017 2400 0001 1901 5598


United States Department of the Interior
BUREAU OF LAND MANAGEMENT
Arizona State OFFICE
One North Central Avenue # 800
Phoenix, Arizona 85004-4427

CERTIFIED MAIL



PHOENIX AZ 852

FOREVER



Barn Swallow

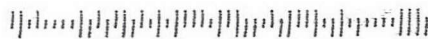


1013



85004


85004-442700



U.S. POST
PAID
PRESCO
86901
DEC 12
AMOL
\$3
R2305KI

SE
AZ

14
16-25

THIS ENVELOPE IS RECYCLABLE AND MADE WITH 30% POST CONSUMER CONTENT 

© USPS 2016

PLACE STICKER AT TOP OF ENVELOPE TO THE RIGHT
OF THE RETURN ADDRESS. FOLD AT DOTTED LINE

United States Department of the Interior
Bureau of Land Management
 DIV OF LANDS, MINRLS & ENERGY
 ONE N CENTRAL AVE
 PHOENIX, AZ 85004 -4427
 Phone: 602-417-9200

Receipt

No: 4045832

Transaction #: 4157187	
Date of Transaction: 12/19/2017	
CUSTOMER:	
DAVID FLANDERS 1755 NE 10TH AVE HILLSBORO,OR 97124-1703 US	

LINE #	QTY	DESCRIPTION	REMARKS	UNIT PRICE	TOTAL
1	1.00	LOCATABLE MINERALS / MINING CLAIMS- NOT NEW-UNADJUD,ONE AUTH NO. ONLY / MINING CLAIM MONEY RECEIVED CASES: AMC351108/\$30.00	2017 POL (3)	- n/a -	30.00
TOTAL:					\$30.00

PAYMENT INFORMATION			
1	AMOUNT:	30.00	POSTMARKED: N/A
	TYPE:	CHECK	RECEIVED: 12/19/2017
	CHECK NO:	24199770993	
	NAME:	FLANDERS, DAVID 1755 NE 10TH AVE HILLSBORO OR 97124-1703 US	

REMARKS

This receipt was generated by the automated BLM Collections and Billing System and is a paper representation of a portion of the official electronic record contained therein.

UNITED STATES
DEPARTMENT OF THE INTERIOR
BUREAU OF LAND MANAGEMENT
MAINTENANCE FEE WAIVER CERTIFICATION

AMC 354085
351108

FORM APPROVED
OMB NO. 1004-0114
Expires: January 31, 2020

SEE INSTRUCTIONS ON PAGE 2

1. This small miner waiver is filed for the assessment year beginning on September 1, 2017 and ending on September 1, 2018.
2. The undersigned and all related parties owned ten or fewer mining claims, mill, or tunnel sites located and maintained on Federal lands in the United States of America on September 1, 2017.
3. The undersigned have performed the assessment work required by law for each mining claim listed prior to filing this waiver and understand that by filing this form, the undersigned must file an affidavit of assessment work with the Bureau of Land Management (BLM) by the December 30th following the filing of this waiver.
4. The undersigned understand that if the assessment work obligation has not yet come due under 30 U.S.C. 28 (for those claims in their first assessment year only), a notice of intent to hold reciting this condition must be recorded by the December 30th following the filing of this waiver.
5. The undersigned understand that mill and tunnel sites may also be listed on this waiver and be waived from payment of the maintenance fee, and that a notice of intent to hold for these sites is required to be filed with the BLM by the December 30th following the filing of this waiver.
6. The undersigned understand and acknowledge that pursuant to 43 U.S.C. 1212 and 18 U.S.C. 1001, the filing or recording of a false, fictitious, or fraudulent document with the BLM may result in a fine of up to \$250,000, a prison term not to exceed five years, or both.
7. The mining claims, mill or tunnel sites for which this waiver from payment of the maintenance fees is requested are:

CLAIM OR SITE NAME	BLM RECORDATION SERIAL NUMBER
1. MICA - ONE	AMC 351108
2. RUSTI - IRON	AMC 354085
3.	
4.	
5.	
6.	
7.	
8.	
9.	
10.	

RECEIVED
BLM AZ STATE OFFICE
2017 NOV 24 P 4:08
PHOENIX, ARIZONA

The owner(s) (claimants) of the above mining claims and sites are:

DAVID H FLANDERS

(Owner's Name - Please Print)

1755 NE 10th

(Owner's Mailing Address)

David H Flanders

(Owner's Signature)

HILLSBORO

(City)

ORE 97124

(State)

(Zip Code)

(Owner's Name - Please Print)

(Owner's Signature)

(Owner's Mailing Address)

(City)

(State)

(Zip Code)

(Owner's Name - Please Print)

(Owner's Signature)

(Owner's Mailing Address)

(City)

(State)

(Zip Code)

(Owner's Name - Please Print)

(Owner's Signature)

(Owner's Mailing Address)

(City)

(State)

(Zip Code)

(Owner's Name - Please Print)	(Owner's Signature)		
(Owner's Mailing Address)	(City)	(State)	(Zip Code)

(Owner's Name - Please Print)	(Owner's Signature)		
(Owner's Mailing Address)	(City)	(State)	(Zip Code)

(Owner's Name - Please Print)	(Owner's Signature)		
(Owner's Mailing Address)	(City)	(State)	(Zip Code)

(Owner's Name - Please Print)	(Owner's Signature)		
(Owner's Mailing Address)	(City)	(State)	(Zip Code)

18 U.S.C. 1001 and 43 U.S.C. 1212 make it a crime for any person knowingly and willfully to make to any department or agency of the United States any false, fictitious or fraudulent statements or representations as to any matter within its jurisdiction.

INSTRUCTIONS

1. This certification is made under the provisions of 43 U.S.C. § 1744 and 30 U.S.C. §28-28k and the regulations thereunder (43 CFR Part 3830).
2. The claimant(s) must fill in the dates in paragraph 1 for the beginning and ending of the assessment year for which this waiver is sought.
3. The claimant(s) must fill in the date in paragraph 2 for the beginning of the assessment year for which this waiver is sought.
4. All claim and site names and BLM serial numbers must be listed for the mining claims, mill sites, and tunnel sites for which the waiver is sought.
5. All owners of the mining claims, mill sites, and tunnel sites and their addresses must be given.
6. This waiver form must be signed by all the claimants or their designated agent, in original form. If an agent is designated, a notarized designation of agent, signed by all of the claimants with proper address given, must be submitted with this waiver.
7. This form must be filed no later than September 1st for the upcoming assessment year in the BLM State Office where the mining claims or sites are recorded, or the waiver cannot be granted by the BLM. (Example: To obtain a waiver for the assessment year 2012, which begins on September 1, 2011, you must qualify for and file for a waiver no later than September 1, 2011, in the proper BLM State Office.)
8. For all mining claims which require assessment work, you must record an affidavit of labor on or before the December 30th immediately following the filing of this waiver. For all other mining claims or sites waived, you must record a notice of intent to hold on or before the December 30th immediately following the filing of this waiver.
9. Mill and tunnel sites may also be listed on this waiver and be waived from payment of the maintenance fee. A notice of intent to hold for these sites is required to be filed by the December 30th following the filing of this waiver.

FOR OFFICIAL USE ONLY

RECEIVED
BLM STATE OFFICE
2017 NOV 24 P 4: 08
PHOENIX, ARIZONA

DAVID H FLANDERS
1755 NE 10th
Hillsboro ORE 97124



1013



85004

U.S. POSTAGE
PAID
PRESCOTT, AZ
86301
NOV 21 17
AMOUNT
\$3.35
R2305K136976-24




United States Department of the Interior
BUREAU OF LAND MANAGEMENT
ARIZONA STATE OFFICE
One North Central Ave # 800
Phoenix, Arizona 85004-4427

PHOENIX, ARIZONA

2017 NOV 24 P 4: 08

RECEIVED
BUREAU OF LAND MANAGEMENT
PHOENIX, ARIZONA

7017 1450 0002 0611 9312



CERTIFIED MAIL

PLACE STICKER AT TOP OF ENVELOPE TO THE RIGHT OF THE RETURN ADDRESS. FOLD AT DOTTED LINE

© USPS 2016

THIS ENVELOPE IS RECYCLABLE AND MADE WITH 30% POST CONSUMER CONTENT



RECEIVED
BUREAU OF LAND MANAGEMENT
PHOENIX, ARIZONA
2017 NOV 24 P 4: 08

Amc 351108

344

Form 3830-2
(November 2010)

UNITED STATES
DEPARTMENT OF THE INTERIOR
BUREAU OF LAND MANAGEMENT

MAINTENANCE FEE WAIVER CERTIFICATION

FORM APPROVED
OMB NO. 1004-0114
Expires: August 31, 2013

SEE INSTRUCTIONS ON PAGE 2

1. This small miner waiver is filed for the assessment year beginning on September 1, 2017 and ending on September 1, 2018.
2. The undersigned and all related parties owned ten or fewer mining claims, mill, or tunnel sites located and maintained on Federal lands in the United States of America on September 1, 2017.
3. The undersigned have performed the assessment work required by law for each mining claim listed prior to filing this waiver and understand that by filing this form, the undersigned must file an affidavit of assessment work with the Bureau of Land Management (BLM) by the December 30th following the filing of this waiver.
4. The undersigned understand that if the assessment work obligation has not yet come due under 30 U.S.C. 28 (for those claims in their first assessment year only), a notice of intent to hold reciting this condition must be recorded by the December 30th following the filing of this waiver.
5. The undersigned understand that mill and tunnel sites may also be listed on this waiver and be waived from payment of the maintenance fee, and that a notice of intent to hold for these sites is required to be filed with the BLM by the December 30th following the filing of this waiver.
6. The undersigned understand and acknowledge that pursuant to 43 U.S.C. 1212 and 18 U.S.C. 1001, the filing or recording of a false, fictitious, or fraudulent document with the BLM may result in a fine of up to \$250,000, a prison term not to exceed five years, or both.
7. The mining claims, mill or tunnel sites for which this waiver from payment of the maintenance fees is requested are:

CLAIM OR SITE NAME	BLM RECORDATION SERIAL NUMBER
1. <u>MICA ONE</u>	<u>351108</u>
2.	
3.	
4.	
5.	
6.	
7.	
8.	
9.	
10.	

RECEIVED
BLM AZ STATE OFFICE
2017 AUG 23 P 2 52
PHOENIX, ARIZONA

The owner(s) (claimants) of the above mining claims and sites are:

(Owner's Name - Please Print)

(Owner's Signature)

(Owner's Mailing Address)

(City) (State) (Zip Code)

David H FLANDERS
(Owner's Name - Please Print)

David H Flanders
(Owner's Signature)

General DELIVERY
(Owner's Mailing Address)

CAVE CREEK AZ 85331
(City) (State) (Zip Code)

(Owner's Name - Please Print)

(Owner's Signature)

(Owner's Mailing Address)

(City) (State) (Zip Code)

(Owner's Name - Please Print)

(Owner's Signature)

(Owner's Mailing Address)

(City) (State) (Zip Code)

483-8247
ENTERED
SEP 07 2017
BY: [Signature]

(Continued on page 2)

247 REMOVED -
CORRECTED WAIVER
RCV'D 11/24/2017

[Signature]

(Owner's Name - Please Print)

(Owner's Signature)

(Owner's Mailing Address)

(City)

(State)

(Zip Code)

(Owner's Name - Please Print)

(Owner's Signature)

(Owner's Mailing Address)

(City)

(State)

(Zip Code)

(Owner's Name - Please Print)

(Owner's Signature)

(Owner's Mailing Address)

(City)

(State)

(Zip Code)

(Owner's Name - Please Print)

(Owner's Signature)

(Owner's Mailing Address)

(City)

(State)

(Zip Code)

18 U.S.C. 1001 and 43 U.S.C. 1212 make it a crime for any person knowingly and willfully to make to any department or agency of the United States any false, fictitious or fraudulent statements or representations as to any matter within its jurisdiction.

INSTRUCTIONS

1. This certification is made under the provisions of 43 U.S.C. § 1744 and 30 U.S.C. §28-28k and the regulations thereunder (43 CFR Part 3830).
2. The claimant(s) must fill in the dates in paragraph 1 for the beginning and ending of the assessment year for which this waiver is sought.
3. The claimant(s) must fill in the date in paragraph 2 for the beginning of the assessment year for which this waiver is sought.
4. All claim and site names and BLM serial numbers must be listed for the mining claims, mill sites, and tunnel sites for which the waiver is sought.
5. All owners of the mining claims, mill sites, and tunnel sites and their addresses must be given.
6. This waiver form must be signed by all the claimants or their designated agent, in original form. If an agent is designated, a notarized designation of agent, signed by all of the claimants with proper address given, must be submitted with this waiver.
7. This form must be filed no later than September 1st for the upcoming assessment year in the BLM State Office where the mining claims or sites are recorded, or the waiver cannot be granted by the BLM. (Example: To obtain a waiver for the assessment year 2012, which begins on September 1, 2011, you must qualify for and file for a waiver no later than September 1, 2011, in the proper BLM State Office.)
8. For all mining claims which require assessment work, you must record an affidavit of labor on or before the December 30th immediately following the filing of this waiver. For all other mining claims or sites waived, you must record a notice of intent to hold on or before the December 30th immediately following the filing of this waiver.
9. Mill and tunnel sites may also be listed on this waiver and be waived from payment of the maintenance fee. A notice of intent to hold for these sites is required to be filed by the December 30th following the filing of this waiver.

FOR OFFICIAL USE ONLY

PHOENIX, ARIZONA

2011 JUN 23 P 2 52

RECEIVED
BLM STATE OFFICE

When Recorded Return Document to:
FLANDERS RESIDENCE
1755 NE 10th
HILLSBORO ORE
97124

351108
 352844
 354085

Check here is this is a change of address.
 Telephone: (503) 648-1328
 E-mail address: N/A

AFFIDAVIT OF PERFORMANCE OF ANNUAL WORK

1. State of Arizona, County of MARICOPA ss:
 2. I (Name) DAVID H FLANDERS
 3. Reside at (Address) GENERAL DELIVERY

 City CAVE CREEK County MARICOPA

RECEIVED
 BLM
 Date
 Stamp
 2016 DEC 22 P 2:50
 PHOENIX, ARIZONA

State AZ Zip 85331 being duly sworn, depose and say that I am a citizen of the United States, more than eighteen years of age, and that all of the facts set forth in this affidavit, subject to the provisions and penalties of 18 U.S.C. 1001 pertaining to the filing of false, fictitious, or fraudulent statements with the United States, are true and correct according to the best of my knowledge, information and belief.
 4. Owner's name and address (If not shown in Items 1-3 above). _____

5. That I am personally acquainted with the mining claim(s). The work and improvements were made by and at the expense of the owner(s) of said claim(s). Said contiguous group of claims, listed on this document, are situated in the

_____ (optional) Mining District; _____ County, Arizona.

Line No.	AMC NUMBER	CLAIM/SITE NAME	COUNTY RECORDER DATA (if available)	TWP	RNG	SEC
1	351108	NICA-ONE		6-N	6-E	NE-25 SW-24
2						
3						
4						
5						
6						

RECEIVED
BLM AZ STATE OFFICE
2016 DEC 22 P 2:50
PHOENIX, ARIZONA
BLM
Date
Stamp

7					
8					
9					
10					

6. That between the dates starting at 12 o'clock noon on September 1, 20 15 and ending at 12 o'clock noon on September 1, 20 16 at least \$ 200.00 dollars worth of work and improvements were done and performed upon said claim(s) or upon one or more of a contiguous group of claims for the benefit of all, wholly or partly outside of a contiguous group of claims for the benefit of all, not including the location work.

7. That the following persons were employed to perform the work and improvements described herein: _____
DAVID HENRY FLANDERS

8. That the work and improvements performed were: ROCKS AND DIRT BROKEN OUT
A OF FROM AREA LOCATED AND A OF 4x4 POST A OF
POSITIONED A OF A OVER PRE-EXISTING A ONE'S


9. Dated: 12-21-16 Signature: David H Flanders

SUBSCRIBED AND SWORN TO before me, a Notary Public, this 21st day of DEC 20 16

By: David Henry Flanders

Notary Public [Signature]

My Commission Expires 06-15-2020



Bureau of Land Management
Arizona State Office
www.az.blm.gov

No. of Claims: 1 x \$10 = \$10.00
Check No.: M-01 Init. [Signature]
Receipt No.: 3728407
For BLM Use Only

When Recorded Return Document to:

FLANDERS RESIDENCE
1755 NE 10th
HILLSBORO ORE
97124

Check here is this is a change of address.

Telephone: (503) 648-1328

E-mail address: N/A


AFFIDAVIT OF PERFORMANCE OF ANNUAL WORK

1. State of Arizona, County of YAVAPAI ss:

2. I (Name) DAVID H FLANDERS

3. Reside at (Address) GENERAL DELIVERY

City CAVE CREEK County MARICOPA



State AZ Zip 85331 being duly sworn, depose and say that I am a citizen of the United States, more than eighteen years of age, and that all of the facts set forth in this affidavit, subject to the provisions and penalties of 18 U.S.C. 1001 pertaining to the filing of false, fictitious, or fraudulent statements with the United States, are true and correct according to the best of my knowledge, information and belief.

4. Owner's name and address (If not shown in Items 1-3 above). _____

5. That I am personally acquainted with the mining claim(s). The work and improvements were made by and at the expense of the owner(s) of said claim(s). Said contiguous group of claims, listed on this document, are situated in the

(optional) Mining District; _____ County, Arizona.

Line No.	AMC NUMBER	CLAIM/SITE NAME	COUNTY RECORDER DATA (If available)	TWP	RNG	SEC
1	354085	RUSTI IRON		13-N	2-W	NE-35 SE-26
2						
3						
4						
5						
6						

RECEIVED
BLM AZ STATE OFFICE
2016 DEC 22 P 2:49
PHOENIX, ARIZONA
BLM
Date
Stamp

7					
8					
9					
10					

6. That between the dates starting at 12 o'clock noon on September 1, 20 15 and ending at 12 o'clock noon on September 1, 20 16 at least \$ 200.00 dollars worth of work and improvements were done and performed upon said claim(s) or upon one or more of a contiguous group of claims for the benefit of all, wholly or partly outside of a contiguous group of claims for the benefit of all, not including the location work.

7. That the following persons were employed to perform the work and improvements described herein: DAVID HENRY FLANDERS

8. That the work and improvements performed were: CLEANING OUT DEBRIS FROM PROSPECT HOLES


9. Dated: 12-21-16 Signature: David H Flanders

SUBSCRIBED AND SWORN TO before me, a Notary Public, this 21st day of Dec 20 16

By: David Henry Flanders

Notary Public [Signature]

My Commission Expires 06-15-2020



Bureau of Land Management
Arizona State Office
www.az.blm.gov

No. of Claims: 1 x \$10 = \$10.00
 Check No.: M-0 Init. DM
 Receipt No.: 3728407
 For BLM Use Only

When Recorded Return Document to:

FLANDERS RESIDENCE
1755 NE 10th
HILLSBORD ORE
97124

Check here is this is a change of address.

Telephone: (503) 648-1328

E-mail address: N/A

AFFIDAVIT OF PERFORMANCE OF ANNUAL WORK

1. State of Arizona, County of MAHICOPA ss:

2. I (Name) DAVID HENRY FLANDERS

3. Reside at (Address) GENERAL DELIVERY

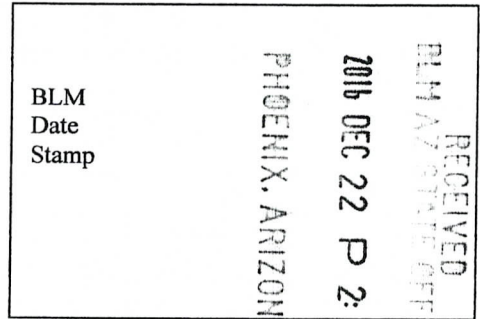
City CAVE CREEK County MAHICOPA

State AZ Zip 85231 being duly sworn, depose and say that I am a citizen of the United States, more than eighteen years of age, and that all of the facts set forth in this affidavit, subject to the provisions and penalties of 18 U.S.C. 1001 pertaining to the filing of false, fictitious, or fraudulent statements with the United States, are true and correct according to the best of my knowledge, information and belief.

4. Owner's name and address (if not shown in Items 1-3 above). _____

5. That I am personally acquainted with the mining claim(s). The work and improvements were made by and at the expense of the owner(s) of said claim(s). Said contiguous group of claims, listed on this document, are situated in the

_____ (optional) Mining District; _____ County, Arizona.



Line No.	AMC NUMBER	CLAIM/SITE NAME	COUNTY RECORDER DATA (If available)	TWP	RNG	SEC
1	352844	MICA-1-2-3		6-N	6-E	SE-25 SW-25
2						
3						
4						
5						
6						

NE-25
NW-25

BLM
Date
Stamp

RECEIVED
CLIMATE
2016 DEC 22 P 2:50
PHOENIX, ARIZONA

7				
8				
9				
10				

6. That between the dates starting at 12 o'clock noon on September 1, 20 15 and ending at 12 o'clock noon on September 1, 20 16 at least \$ 200.00 dollars worth of work and improvements were done and performed upon said claim(s) or upon one or more of a contiguous group of claims for the benefit of all, wholly or partly outside of a contiguous group of claims for the benefit of all, not including the location work.

7. That the following persons were employed to perform the work and improvements described herein: _____

DAVID HENRY FLANDERS

8. That the work and improvements performed were: ROCKS AND DIRT MOVED OUT AND/OR A OF FROM AREA A OF INTEREST


9. Dated: 12-21-16 Signature: David H Flanders

SUBSCRIBED AND SWORN TO before me, a Notary Public, this 21st day of Dec 20 16

By: David Henry Flanders

Notary Public [Signature]

My Commission Expires 06-15-2020



Bureau of Land Management
Arizona State Office
www.az.blm.gov


No. of Claims: 1 x \$10 = \$10.00
 Check No.: M.O. Init. [Signature]
 Receipt No.: 3728487
 For BLM Use Only

DAVID FLANDERS
CAVE CREEK AZ
85331

CERTIFIED MAIL®



7016 0600 0000 7510 8414



RECEIVED
BLM AZ STATE OFFICE

2016 DEC 22 P 2:49

PHOENIX, ARIZONA

U.S. DEPT OF THE INTERIOR
1 NORTH CENTRAL AVE #800
PHOENIX AZ, 85004



1022

U.S. POSTAGE
PAID
PRESCOTT, AZ
86301
DEC 21, 16
AMOUNT
\$3.30
R2304M114107-10

© USPS 2013

THIS ENVELOPE IS RECYCLABLE AND MADE WITH 30% POST CONSUMER CONTENT



PHOENIX
AZ 852
21 DEC '16
PM 4 L

85004-441499



PLACE STICKER AT TOP

DAVID FLANDERS
CAVE CREEK AZ
85331

CERTIFIED MAIL®



7016 0600 0000 7510 8414



RECEIVED
BLM AZ STATE OFFICE

2016 DEC 22 P 2:49

PHOENIX, ARIZONA

U.S. DEPT OF THE INTERIOR
1 NORTH CENTRAL AVE #800
PHOENIX AZ. 85004



1022

U.S. POSTAGE
PAID
PRESCOTT, AZ
86301
DEC 21 16
AMOUNT
\$3.30
R2304M114107-10

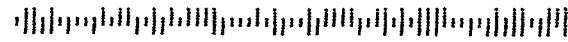
© 1995 FSC

THIS ENVELOPE IS DESIGNED TO BE RECYCLED WITH THE POST OFFICE RECYCLED PAPER

PHOENIX
AZ 850
21 DEC '85
PM 4 1



85004-441499



PLACE STICKER AT TOP

United States Department of the Interior
Bureau of Land Management
 DIV OF LANDS, MINRLS & ENERGY
 ONE N CENTRAL AVE
 PHOENIX, AZ 85004 -4427
 Phone: 602-417-9200

Receipt

No: 3728407

Transaction #: 3833674	
Date of Transaction: 12/23/2016	
CUSTOMER:	
DAVID FLANDERS 1755 NE 10TH AVE HILLSBORO,OR 97124-1703 US	

LINE #	QTY	DESCRIPTION	REMARKS	UNIT PRICE	TOTAL
1	1.00	LOCATABLE MINERALS / MINING CLAIMS- NOT NEW-UNADJUD,ONE AUTH NO. ONLY / MINING CLAIM MONEY RECEIVED CASES: AMC351108/\$30.00	POL (3) 2016	- n/a -	30.00
TOTAL:					\$30.00

PAYMENT INFORMATION					
1	AMOUNT:	30.00	POSTMARKED:	12/20/2016	
	TYPE:	CHECK	RECEIVED:	12/22/2016	
	CHECK NO:	23457514443			
	NAME:	FLANDERS, DAVID H 1755 NE 10TH AVE HILLSBORO OR 97124-1703 US			

REMARKS

This receipt was generated by the automated BLM Collections and Billing System and is a paper representation of a portion of the official electronic record contained therein.

ENTERED
 DEC 27 2016

Recorded on WVR Log as
#557, 558 + 559

AMC 351108

AMC 352844

AMC 354085

Form 3830-2
(October 2013)

UNITED STATES
DEPARTMENT OF THE INTERIOR
BUREAU OF LAND MANAGEMENT

COPY

MAINTENANCE FEE WAIVER CERTIFICATION

FORM APPROVED
OMB NO. 1004-0114
Expires: October 31, 2016

SEE INSTRUCTIONS ON PAGE 2

- This small miner waiver is filed for the assessment year beginning on September 1, 2016 and ending on September 1, 2017
- The undersigned and all related parties owned ten or fewer mining claims, mill, or tunnel sites located and maintained on Federal lands in the United States of America on September 1, 2016
- The undersigned have performed the assessment work required by law for each mining claim listed prior to filing this waiver and understand that by filing this form, the undersigned must file an affidavit of assessment work with the Bureau of Land Management (BLM) by the December 30th following the filing of this waiver.
- The undersigned understand that if the assessment work obligation has not yet come due under 30 U.S.C. 28 (for those claims in their first assessment year only), a notice of intent to hold reciting this condition must be recorded by the December 30th following the filing of this waiver.
- The undersigned understand that mill and tunnel sites may also be listed on this waiver and be waived from payment of the maintenance fee, and that a notice of intent to hold for these sites is required to be filed with the BLM by the December 30th following the filing of this waiver.
- The undersigned understand and acknowledge that pursuant to 43 U.S.C. 1212 and 18 U.S.C. 1001, the filing or recording of a false, fictitious, or fraudulent document with the BLM may result in a fine of up to \$250,000, a prison term not to exceed five years, or both.
- The mining claims, mill or tunnel sites for which this waiver from payment of the maintenance fees is requested are:

CLAIM OR SITE NAME	BLM RECORDATION SERIAL NUMBER
1. MICA ONE	# 351108
2.	
3. MICA - 1-2-3	# 352844
4.	
5. RUSTY IRON	# 354085
6.	
7.	
8.	
9. (Corrected) 2017 waiver	
10.	

RECEIVED
BLM APPOINTMENT OFFICE
PHOENIX, ARIZONA
2016 NOV 30 P 12:10

The owner(s) (claimants) of the above mining claims and sites are:

RAY FLANDERS
(Owner's Name - Please Print)
33535 NW VADIS RD
(Owner's Mailing Address)

Ray Flanders
(Owner's Signature)
Cornelius ORE 97113
(City) (State) (Zip Code)

MARK FLANDERS
(Owner's Name - Please Print)
1755 NR 10th Ave
(Owner's Mailing Address)

Mark Flanders
(Owner's Signature)
Hill's Bend ORE 97113
(City) (State) (Zip Code)

DAVID H. FLANDERS
(Owner's Name - Please Print)
38418 N BASIN Rd
(Owner's Mailing Address)

David H. Flanders
(Owner's Signature)
CAVE CREEK AZ 85331
(City) (State) (Zip Code)

(Owner's Name - Please Print)

(Owner's Mailing Address)

(Owner's Signature)

(State) (Zip Code)

(Continued on page 2)

AC 113 2017 WVR - No (City) Form
ENTERED NOV 30 2016
PB AC 249 REMOVED

3/PB

(Owner's Name - Please Print)	(Owner's Signature)		
(Owner's Mailing Address)	(City)	(State)	(Zip Code)
(Owner's Name - Please Print)	(Owner's Signature)		
(Owner's Mailing Address)	(City)	(State)	(Zip Code)
(Owner's Name - Please Print)	(Owner's Signature)		
(Owner's Mailing Address)	(City)	(State)	(Zip Code)
(Owner's Name - Please Print)	(Owner's Signature)		
(Owner's Mailing Address)	(City)	(State)	(Zip Code)

RECEIVED
 BLM STATE OFFICE
 PHOENIX, ARIZONA
 NOV 30 2 10 PM

18 U.S.C. 1001 and 43 U.S.C. 1212 make it a crime for any person knowingly and willfully to make to any department or agency of the United States any false, fictitious or fraudulent statements or representations as to any matter within its jurisdiction.

INSTRUCTIONS


1. This certification is made under the provisions of 43 U.S.C. § 1744 and 30 U.S.C. §28-28k and the regulations thereunder (43 CFR Part 3830).
2. The claimant(s) must fill in the dates in paragraph 1 for the beginning and ending of the assessment year for which this waiver is sought.
3. The claimant(s) must fill in the date in paragraph 2 for the beginning of the assessment year for which this waiver is sought.
4. All claim and site names and BLM serial numbers must be listed for the mining claims, mill sites, and tunnel sites for which the waiver is sought.
5. All owners of the mining claims, mill sites, and tunnel sites and their addresses must be given.
6. This waiver form must be signed by all the claimants or their designated agent, in original form. If an agent is designated, a notarized designation of agent, signed by all of the claimants with proper address given, must be submitted with this waiver.
7. This form must be filed no later than September 1st for the upcoming assessment year in the BLM State Office where the mining claims or sites are recorded, or the waiver cannot be granted by the BLM. (Example: To obtain a waiver for the assessment year 2012, which begins on September 1, 2011, you must qualify for and file for a waiver no later than September 1, 2011, in the proper BLM State Office.)
8. For all mining claims which require assessment work, you must record an affidavit of labor on or before the December 30th immediately following the filing of this waiver. For all other mining claims or sites waived, you must record a notice of intent to hold on or before the December 30th immediately following the filing of this waiver.
9. Mill and tunnel sites may also be listed on this waiver and be waived from payment of the maintenance fee. A notice of intent to hold for these sites is required to be filed by the December 30th following the filing of this waiver.

FOR OFFICIAL USE ONLY

COPY

Rosa Flander
1755 NE 10th Ave
Hillsboro, OR 971

CERTIFIED MAIL



FORTLAND
OR 970
22 NOV '16
PM 1

7016 1370 0000 0540 2741



U.S. OFFICIAL MAIL **US POSTAGE**
PENALTY FOR PRIVATE USE \$ 06.47
First-Class
Mailed From 97206
11/22/2016
032A 0061847004

RETURN RECEIPT REQUESTED
BLMAZS
2016 NOV 30 P 12:10

PHOENIX, ARIZONA

U.S. Dept of the Interior
Bureau of Land Management
Arizona State Office
1 North Central Ave - Suite 800
Phoenix, Arizona 85004

RETURN RECEIPT REQUESTED

Att.
Caroline Brown

9500484427 0041

**DEPARTMENT OF THE INTERIOR
BUREAU OF LAND MANAGEMENT
MINING CLAIMS**

(LIVE) Serial Register Page

Run Date/Time: 11/30/2016 04:17 PM

01 05-10-1872;017STAT0091;30USC26,28,34

Case Type 384101: LODE CLAIM

Claim Name: MICA ONE

Commodity :

Case Disposition: ACTIVE

Required Maintenance Fee: \$155.00

Total Acres

20.660

Serial Number

AMC351108

Lead File Number

AMC351108

Name & Address

Int Rel

FLANDERS DAVID H 38418 N BASIN RD CAVE CREEK, AZ 85331-8580 CLAIMANT

Mer Twp	Rng	Sec	Quadrant	District/Field Office	County
14	0060N	0060E	024	SW	HASSAYAMPA FO
14	0060N	0060E	025	NW	HASSAYAMPA FO
					MARICOPA
					MARICOPA

Act Date	Code	Action	Action Remarks	Receipt Number
01/01/1999	403	LOCATION DATE		
01/05/1999	395	RECORDATION NOTICE RECD		
08/31/2016	483	SMALL MINER CERT FILED	2017	
08/31/2015	483	SMALL MINER CERT FILED	2016	
12/30/2015	480	EVID OF ASSMT FILED	2015	3464335
08/13/2014	483	SMALL MINER CERT FILED	2015	
08/13/2014	480	EVID OF ASSMT FILED	2014	3101144
09/03/2013	483	SMALL MINER CERT FILED	2014	
09/04/2013	480	EVID OF ASSMT FILED	2013	2875841
08/30/2012	483	SMALL MINER CERT FILED	2013	
08/30/2012	480	EVID OF ASSMT FILED	2012	2646099
09/01/2011	483	SMALL MINER CERT FILED	2012	
09/01/2011	480	EVID OF ASSMT FILED	2011	2424178
09/01/2010	483	SMALL MINER CERT FILED	2011	
09/01/2010	480	EVID OF ASSMT FILED	2010	2210594
09/01/2009	483	SMALL MINER CERT FILED	2010	
09/01/2009	480	EVID OF ASSMT FILED	2009	1995560
09/01/2008	483	SMALL MINER CERT FILED	2009	
09/05/2008	480	EVID OF ASSMT FILED	2008	1781353
08/31/2007	483	SMALL MINER CERT FILED	2008	
08/31/2007	480	EVID OF ASSMT FILED	2007	1562312
08/22/2006	483	SMALL MINER CERT FILED	2007	
08/22/2006	480	EVID OF ASSMT FILED	2006	1341874
08/22/2005	483	SMALL MINER CERT FILED	2006	
08/22/2005	480	EVID OF ASSMT FILED	2005	1139635
09/01/2004	483	SMALL MINER CERT FILED	2005	
09/01/2004	480	EVID OF ASSMT FILED	2004	948974
08/05/2003	483	SMALL MINER CERT FILED	2004	
08/05/2003	480	EVID OF ASSMT FILED	2003	724073
08/26/2002	483	SMALL MINER CERT FILED	2003	
08/26/2002	480	EVID OF ASSMT FILED	2002	548411
08/24/2001	483	SMALL MINER CERT FILED	2002	

**NO WARRANTY IS MADE BY BLM
FOR USE OF THE DATA FOR
PURPOSES NOT INTENDED BY BLM**

DEPARTMENT OF THE INTERIOR
BUREAU OF LAND MANAGEMENT
MINING CLAIMS

Run Date/Time: 11/30/2016 04:17 PM

(LIVE) Serial Register Page

Page 2 of 4

08/24/2001	480	EVID OF ASSMT FILED	2001	365051
07/26/2000	483	SMALL MINER CERT FILED	2001	
07/26/2000	480	EVID OF ASSMT FILED	2000	158323
08/18/1999	483	SMALL MINER CERT FILED	2000	
08/13/1999	480	EVID OF ASSMT FILED	1999	999999
01/05/1999	482	MAINTENANCE FEE/\$100	1999	
11/30/2016	113	ADDITIONAL INFO RECEIVED	2017 WVR NON EXP FORM	
08/31/2016	170	ADDRESS CHANGE FILED	DFLANDERS	
08/31/2016	396	TRF OF INTEREST FILED	FLANDERS ROSA	3649503
12/30/2015	488	ASSMT DOC RECEIVED	480;2015	3464356
09/14/2015	379	REFUND AUTHORIZED	\$30;OVERPAYMENT	3383963
09/22/2014	171	CHANGE OF NAME RECEIVED	LEGAL NAME ROSA	
08/09/2000	396	TRF OF INTEREST FILED	FLANDERS DAVID H	194555
06/15/1999	669	LAND STATUS CHECKED		
01/05/1999	404	COUNTY RECORDATION	990005963	
01/05/1999	501	ACCT ADV IN LEAD FILE	AMC351108;	

Line Nr Remarks

NO WARRANTY IS MADE BY BLM
FOR USE OF THE DATA FOR
PURPOSES NOT INTENDED BY BLM

**DEPARTMENT OF THE INTERIOR
BUREAU OF LAND MANAGEMENT
MINING CLAIMS**

Run Date/Time: 11/30/2016 04:04 PM

(LIVE) Serial Register Page

Page 1 of 2

01 05-10-1872;017STAT0091;30USC26,28,34
Case Type 384101: LODE CLAIM
Claim Name: MICA ONE TWO THREE
Commodity :
Case Disposition: ACTIVE
Required Maintenance Fee: \$155.00

Total Acres
20.660

Serial Number
AMC352844
Lead File Number
AMC352844

Name & Address	Int Rel
FLANDERS DAVID H 38418 N BASIN RD CAVE CREEK, AZ 85331-8580	CLAIMANT
FLANDERS RAY 33535 NW VADIS RD CORNELIUS, OR 97113-6336	CLAIMANT
FLANDERS MARK 1755 NE 10TH AVE HILLSBORO, OR 97124-1703	CLAIMANT

Mer Twp Rng Sec	Quadrant	District/Field Office	County
14 0060N 0060E 025	NE,NW ,SW ,SE	HASSAYAMPA FO	MARICOPA

Act Date	Code	Action	Action Remarks	Receipt Number
11/26/1999	403	LOCATION DATE		
12/02/1999	395	RECORDATION NOTICE RECD		
08/31/2016	483	SMALL MINER CERT FILED	2017	
08/31/2015	483	SMALL MINER CERT FILED	2016	
12/30/2015	480	EVID OF ASSMT FILED	2015	3464335
08/13/2014	483	SMALL MINER CERT FILED	2015	
08/13/2014	480	EVID OF ASSMT FILED	2014	3101144
09/03/2013	483	SMALL MINER CERT FILED	2014	
09/04/2013	480	EVID OF ASSMT FILED	2013	2875841
08/30/2012	483	SMALL MINER CERT FILED	2013	
08/30/2012	480	EVID OF ASSMT FILED	2012	2646099
09/01/2011	483	SMALL MINER CERT FILED	2012	
09/01/2011	480	EVID OF ASSMT FILED	2011	2424178
09/01/2010	483	SMALL MINER CERT FILED	2011	
09/01/2010	480	EVID OF ASSMT FILED	2010	2210594
09/01/2009	483	SMALL MINER CERT FILED	2010	
09/01/2009	480	EVID OF ASSMT FILED	2009	1995560
09/01/2008	483	SMALL MINER CERT FILED	2009	
09/05/2008	480	EVID OF ASSMT FILED	2008	1781353
08/31/2007	483	SMALL MINER CERT FILED	2008	
08/31/2007	480	EVID OF ASSMT FILED	2007	1562312
08/22/2006	483	SMALL MINER CERT FILED	2007	
08/22/2006	480	EVID OF ASSMT FILED	2006	1341874
08/22/2005	483	SMALL MINER CERT FILED	2006	
08/22/2005	480	EVID OF ASSMT FILED	2005	1139635
09/01/2004	483	SMALL MINER CERT FILED	2005	
09/01/2004	480	EVID OF ASSMT FILED	2004	948974
08/09/2003	483	SMALL MINER CERT FILED	2004	
08/19/2003	480	EVID OF ASSMT FILED	2003	733706
08/26/2002	483	SMALL MINER CERT FILED	2003	
08/26/2002	480	EVID OF ASSMT FILED	2002	548411

**NO WARRANTY IS MADE BY BLM
FOR USE OF THE DATA FOR
PURPOSES NOT INTENDED BY BLM**

**DEPARTMENT OF THE INTERIOR
BUREAU OF LAND MANAGEMENT
MINING CLAIMS**

(LIVE) Serial Register Page

Run Date/Time: 11/30/2016 04:04 PM

Page 1 of 2

01 05-10-1872;017STAT0091;30USC26,28,34

Case Type 384101: LODE CLAIM

Claim Name: MICA ONE TWO THREE

Commodity :

Case Disposition: ACTIVE

Required Maintenance Fee: \$155.00

Total Acres

20.660

Serial Number

AMC352844

Lead File Number

AMC352844

Name & Address

Int Rel

FLANDERS DAVID H	38418 N BASIN RD	CAVE CREEK, AZ 85331-8580	CLAIMANT
FLANDERS RAY	33535 NW VADIS RD	CORNELIUS, OR 97113-6336	CLAIMANT
FLANDERS MARK	1755 NE 10TH AVE	HILLSBORO, OR 97124-1703	CLAIMANT

Mer Twp	Rng	Sec	Quadrant	District/Field Office	County
14	0060N	0060E	025	NE,NW ,SW ,SE	HASSAYAMPA FO
					MARICOPA

Act Date	Code	Action	Action Remarks	Receipt Number
11/26/1999	403	LOCATION DATE		
12/02/1999	395	RECORDATION NOTICE RECD		
08/31/2016	483	SMALL MINER CERT FILED	2017	
08/31/2015	483	SMALL MINER CERT FILED	2016	
12/30/2015	480	EVID OF ASSMT FILED	2015	3464335
08/13/2014	483	SMALL MINER CERT FILED	2015	
08/13/2014	480	EVID OF ASSMT FILED	2014	3101144
09/03/2013	483	SMALL MINER CERT FILED	2014	
09/04/2013	480	EVID OF ASSMT FILED	2013	2875841
08/30/2012	483	SMALL MINER CERT FILED	2013	
08/30/2012	480	EVID OF ASSMT FILED	2012	2646099
09/01/2011	483	SMALL MINER CERT FILED	2012	
09/01/2011	480	EVID OF ASSMT FILED	2011	2424178
09/01/2010	483	SMALL MINER CERT FILED	2011	
09/01/2010	480	EVID OF ASSMT FILED	2010	2210594
09/01/2009	483	SMALL MINER CERT FILED	2010	
09/01/2009	480	EVID OF ASSMT FILED	2009	1995560
09/01/2008	483	SMALL MINER CERT FILED	2009	
09/05/2008	480	EVID OF ASSMT FILED	2008	1781353
08/31/2007	483	SMALL MINER CERT FILED	2008	
08/31/2007	480	EVID OF ASSMT FILED	2007	1562312
08/22/2006	483	SMALL MINER CERT FILED	2007	
08/22/2006	480	EVID OF ASSMT FILED	2006	1341874
08/22/2005	483	SMALL MINER CERT FILED	2006	
08/22/2005	480	EVID OF ASSMT FILED	2005	1139635
09/01/2004	483	SMALL MINER CERT FILED	2005	
09/01/2004	480	EVID OF ASSMT FILED	2004	948974
08/09/2003	483	SMALL MINER CERT FILED	2004	
08/19/2003	480	EVID OF ASSMT FILED	2003	733706
08/26/2002	483	SMALL MINER CERT FILED	2003	
08/26/2002	480	EVID OF ASSMT FILED	2002	548411

**NO WARRANTY IS MADE BY BLM
FOR USE OF THE DATA FOR
PURPOSES NOT INTENDED BY BLM**

**DEPARTMENT OF THE INTERIOR
BUREAU OF LAND MANAGEMENT**

MINING CLAIMS

(LIVE) Serial Register Page

Run Date/Time: 11/30/2016 04:21 PM

Page 1 of 2

01 05-10-1872;017STAT0091;30USC26,28,34

Case Type 384101: LODE CLAIM

Claim Name: RUSTI IRON

Commodity :

Case Disposition: ACTIVE

Required Maintenance Fee: \$155.00

**Total Acres
20.660**

**Serial Number
AMC354085
Lead File Number
AMC354085**

Name & Address

Int Rel

FLANDERS DAVID H 38418 N BASIN RD CAVE CREEK, AZ 85331-8580 CLAIMANT

Mer	Twp	Rng	Sec	Quadrant	District/Field Office	County
14	0130N	0020W	026	SE	HASSAYAMPA FO	YAVAPAI
14	0130N	0020W	035	NE	HASSAYAMPA FO	YAVAPAI

Act Date	Code	Action	Action Remarks	Receipt Number
07/07/2000	403	LOCATION DATE		
09/11/2000	395	RECORDATION NOTICE RECD		
08/31/2016	483	SMALL MINER CERT FILED	2017	
08/31/2015	483	SMALL MINER CERT FILED	2016	
12/30/2015	480	EVID OF ASSMT FILED	2015	3464335
08/13/2014	483	SMALL MINER CERT FILED	2015	
08/13/2014	480	EVID OF ASSMT FILED	2014	3101144
09/03/2013	483	SMALL MINER CERT FILED	2014	
09/04/2013	480	EVID OF ASSMT FILED	2013	2875841
08/30/2012	483	SMALL MINER CERT FILED	2013	
08/30/2012	480	EVID OF ASSMT FILED	2012	2646099
09/01/2011	483	SMALL MINER CERT FILED	2012	
09/01/2011	480	EVID OF ASSMT FILED	2011	2424178
09/01/2010	483	SMALL MINER CERT FILED	2011	
09/01/2010	480	EVID OF ASSMT FILED	2010	2210594
09/01/2009	483	SMALL MINER CERT FILED	2010	
09/01/2009	480	EVID OF ASSMT FILED	2009	1995560
09/01/2008	483	SMALL MINER CERT FILED	2009	
09/05/2008	480	EVID OF ASSMT FILED	2008	1781353
08/31/2007	483	SMALL MINER CERT FILED	2008	
08/31/2007	480	EVID OF ASSMT FILED	2007	1562312
08/22/2006	483	SMALL MINER CERT FILED	2007	
08/22/2006	480	EVID OF ASSMT FILED	2006	1341874
08/22/2005	483	SMALL MINER CERT FILED	2006	
08/22/2005	480	EVID OF ASSMT FILED	2005	1139635
09/01/2004	483	SMALL MINER CERT FILED	2005	
09/01/2004	480	EVID OF ASSMT FILED	2004	948974
08/19/2003	483	SMALL MINER CERT FILED	2004	
08/19/2003	480	EVID OF ASSMT FILED	2003	733713
08/26/2002	483	SMALL MINER CERT FILED	2003	
08/26/2002	480	EVID OF ASSMT FILED	2002	548411
08/24/2001	483	SMALL MINER CERT FILED	2002	

**NO WARRANTY IS MADE BY BLM
FOR USE OF THE DATA FOR
PURPOSES NOT INTENDED BY BLM**

DEPARTMENT OF THE INTERIOR
BUREAU OF LAND MANAGEMENT

MINING CLAIMS

(LIVE) Serial Register Page

Run Date/Time: 11/30/2016 04:21 PM

Page 2 of 2

08/24/2001	480	EVID OF ASSMT FILED	2001	365051
09/01/2000	483	SMALL MINER CERT FILED	2001	
09/12/2000	480	EVID OF ASSMT FILED	2000	187834
09/11/2000	484	LOCATION YEAR / MAINTENANCE	2000	187355
11/30/2016	113	ADDITIONAL INFO RECEIVED	2017 WVR NON EXP FORM	
08/31/2016	170	ADDRESS CHANGE FILED	DFLANDERS	
08/31/2016	396	TRF OF INTEREST FILED	FLANDERS ROSA	3649503
12/30/2015	488	ASSMT DOC RECEIVED	480;2015	3464356
09/13/2000	396	TRF OF INTEREST FILED	FLANDERS DAVID H	197568
09/12/2000	669	LAND STATUS CHECKED		
09/11/2000	501	ACCT ADV IN LEAD FILE	AMC354085;	

Line Nr Remarks

NO WARRANTY IS MADE BY BLM
FOR USE OF THE DATA FOR
PURPOSES NOT INTENDED BY BLM

UNITED STATES
DEPARTMENT OF THE INTERIOR
Bureau of Land Management
Arizona State Office
One North Central Avenue, Suite 800
Phoenix, Arizona 85004-4427

AZ 9200/08
OFFICIAL BUSINESS
PENALTY FOR PRIVATE USE \$300

RECEIVED
DLM AZ STATE OFFICE

2016 DEC 12 P 3:11

PHOENIX, ARIZONA

AN EQUAL OPPORTUNITY EMPLOYER

AZ 852
01 DEC '16
PM 6 L

neopost
12/01/2016
US POSTAGE

FIRST-CLASS MAIL

\$00.46⁵

US OFFICIAL MAIL
\$300 Penalty
For Private Use
ZIP 85004
041L11101433



DAVID H FLANDERS
38418 N BASIN RD
CAVE CREEK, AZ 85331-8580

NIXIE 850 SE 1 0012/07/16

RETURN TO SENDER
NO MAIL RECEPTACLE
UNABLE TO FORWARD

BC: 85004442700 #2014-07700-01-40

00001-0000 NMR
000044427



UNITED STATES
DEPARTMENT OF THE INTERIOR
Bureau of Land Management
Arizona State Office
One North Central Avenue, Suite 800
Phoenix, Arizona 85004-4427

AZ9200/ma

OFFICIAL BUSINESS
PENALTY FOR PRIVATE USE \$300

RECEIVED
BLM AZ STATE OFFICE
2016 DEC 12 P 3:11
PHOENIX, ARIZONA

AN EQUAL OPPORTUNITY EMPLOYER

AZ 852
01 DEC '16
PM 6 L

neopost
12/01/2016
US POSTAGE



FIRST-CLASS MAIL

\$00.46⁵

US OFFICIAL MAIL
\$300 Penalty
For Private Use
ZIP 85004
041L11101433

DAVID H FLANDERS
38418 N BASIN RD
CAVE CREEK, AZ 85331-8580

NIXIE 858 SE 1 0012/07/16

RETURN TO SENDER
NO MAIL RECEIPTABLE
UNABLE TO FORWARD

BC: 05864442788 #2814-07788-01-46

05004 05864442788 NMR
DU00047427

Recorded on WVR Log as
#557, 558 + 559

Amc 351108

Amc 352844

Amc 354085

Form 3830-2
(October 2013)

UNITED STATES
DEPARTMENT OF THE INTERIOR
BUREAU OF LAND MANAGEMENT

MAINTENANCE FEE WAIVER CERTIFICATION

FORM APPROVED
OMB NO. 1004-0114
Expires: October 31, 2016

SEE INSTRUCTIONS ON PAGE 2

- This small miner waiver is filed for the assessment year beginning on September 1, 2016 and ending on September 1, 2017
- The undersigned and all related parties owned ten or fewer mining claims, mill, or tunnel sites located and maintained on Federal lands in the United States of America on September 1, 2016
- The undersigned have performed the assessment work required by law for each mining claim listed prior to filing this waiver and understand that by filing this form, the undersigned must file an affidavit of assessment work with the Bureau of Land Management (BLM) by the December 30th following the filing of this waiver.
- The undersigned understand that if the assessment work obligation has not yet come due under 30 U.S.C. 28 (for those claims in their first assessment year only), a notice of intent to hold reciting this condition must be recorded by the December 30th following the filing of this waiver.
- The undersigned understand that mill and tunnel sites may also be listed on this waiver and be waived from payment of the maintenance fee, and that a notice of intent to hold for these sites is required to be filed with the BLM by the December 30th following the filing of this waiver.
- The undersigned understand and acknowledge that pursuant to 43 U.S.C. 1212 and 18 U.S.C. 1001, the filing or recording of a false, fictitious, or fraudulent document with the BLM may result in a fine of up to \$250,000, a prison term not to exceed five years, or both.
- The mining claims, mill or tunnel sites for which this waiver from payment of the maintenance fees is requested are:

CLAIM OR SITE NAME	BLM RECORDATION SERIAL NUMBER
1. <u>MICA ONE</u>	<u># 351108</u>
2.	
3. <u>MICA - 1-2-3</u>	<u># 352844</u>
4.	
5. <u>rusty IRON</u>	<u># 354085</u>
6.	
7.	
8.	
9. <u>(Corrected) 2017 waiver</u>	
10.	

RECEIVED
BLM AZ STATE OFFICE
2016 NOV 30 P 12:10
PHOENIX, ARIZONA

The owner(s) (claimants) of the above mining claims and sites are:

RAY FLANDERS
(Owner's Name - Please Print)
33535 NW VADIS RD
(Owner's Mailing Address)

Ray Flanders
(Owner's Signature)
CORNELIUS ORE 97113
(City) (State) (Zip Code)

MARK FLANDERS
(Owner's Name - Please Print)
1755 NIZ 10th Ave
(Owner's Mailing Address)

Mark Flanders
(Owner's Signature)
Hill's Boro ore 97113
(City) (State) (Zip Code)

DAVID H. FLANDERS
(Owner's Name - Please Print)
38418 N BASIN Rd
(Owner's Mailing Address)

David H. Flanders
(Owner's Signature)
CAVE CREEK AZ 85331
(City) (State) (Zip Code)

(Owner's Name - Please Print)

(Owner's Mailing Address)

(Owner's Signature)

(City) (State) (Zip Code)

(Continued on page 2)

AC 113 2017 WVR - No Fee Form
ENTERED NOV 30 2016
PB AC 249 Removed

3/PB

(Owner's Name - Please Print)	(Owner's Signature)		
(Owner's Mailing Address)	(City)	(State)	(Zip Code)

(Owner's Name - Please Print)	(Owner's Signature)		
(Owner's Mailing Address)	(City)	(State)	(Zip Code)

(Owner's Name - Please Print)	(Owner's Signature)		
(Owner's Mailing Address)	(City)	(State)	(Zip Code)

(Owner's Name - Please Print)	(Owner's Signature)		
(Owner's Mailing Address)	(City)	(State)	(Zip Code)

RECEIVED
 BLM STATE OFFICE
 PHOENIX, ARIZONA
 NOV 30 12 10

18 U.S.C. 1001 and 43 U.S.C. 1212 make it a crime for any person knowingly and willfully to make to any department or agency of the United States any false, fictitious or fraudulent statements or representations as to any matter within its jurisdiction.

INSTRUCTIONS

1. This certification is made under the provisions of 43 U.S.C. § 1744 and 30 U.S.C. §28-28k and the regulations thereunder (43 CFR Part 3830).
2. The claimant(s) must fill in the dates in paragraph 1 for the beginning and ending of the assessment year for which this waiver is sought.
3. The claimant(s) must fill in the date in paragraph 2 for the beginning of the assessment year for which this waiver is sought.
4. All claim and site names and BLM serial numbers must be listed for the mining claims, mill sites, and tunnel sites for which the waiver is sought.
5. All owners of the mining claims, mill sites, and tunnel sites and their addresses must be given.
6. This waiver form must be signed by all the claimants or their designated agent, in original form. If an agent is designated, a notarized designation of agent, signed by all of the claimants with proper address given, must be submitted with this waiver.
7. This form must be filed no later than September 1st for the upcoming assessment year in the BLM State Office where the mining claims or sites are recorded, or the waiver cannot be granted by the BLM. (Example: To obtain a waiver for the assessment year 2012, which begins on September 1, 2011, you must qualify for and file for a waiver no later than September 1, 2011, in the proper BLM State Office.)
8. For all mining claims which require assessment work, you must record an affidavit of labor on or before the December 30th immediately following the filing of this waiver. For all other mining claims or sites waived, you must record a notice of intent to hold on or before the December 30th immediately following the filing of this waiver.
9. Mill and tunnel sites may also be listed on this waiver and be waived from payment of the maintenance fee. A notice of intent to hold for these sites is required to be filed by the December 30th following the filing of this waiver.

FOR OFFICIAL USE ONLY

Rosa Flander
1755 NE 10th Ave
Hillsboro, OR 971

CERTIFIED MAIL

PORTLAND
OR 970
22 NOV '16
PM 11



7016 1370 0000 0540 2741



U.S. OFFICIAL MAIL **US POSTAGE**
PENALTY FOR PRIVATE USE \$ **06.47**
\$300
First-Class

Mailed From 97206
11/22/2016
032A 0061847004

**RETURN RECEIPT
REQUESTED**
RECEIVED
BLMAZ
2016 NOV 30 P 12:10

PHOENIX, ARIZONA

U.S. Dept of the Interior
Bureau of Land Management
Arizona State Office
1 North Central Ave - Suite 800
Phoenix, Arizona 85004

**RETURN RECEIPT
REQUESTED**


Att.
Pauline Brown

9500498437 0041

PLACE STICKER AT TOP OF ENVELOPE TO THE RIGHT
OF THE RETURN ADDRESS. FOLD AT DOTTED LINE

Rosa Flander
1755 NE 10th Ave
Hillsboro, OR 971

CERTIFIED MAIL®



PORTLAND
OR 970
22 NOV '16
PM 1

7016 1370 0000 0540 2741



U.S. OFFICIAL MAIL US POSTAGE
PENALTY FOR
PRIVATE USE \$ 06.47
\$300
First-Class
Mailed From 97206
11/22/2016
032A 0061847004

RETURN RECEIPT
REQUESTED

RECEIVED
BLM AZ
2016 NOV 30 P 12:10

PHOENIX, ARIZONA

U.S. Dept of the Interior
Bureau of Land Management
Arizona State Office
1 North Central Ave - Suite 800
Phoenix, Arizona 85004

RETURN RECEIPT
REQUESTED

Att.
Caroline Brown

5004 97206 2741

UNITED STATES
DEPARTMENT OF THE INTERIOR
BUREAU OF LAND MANAGEMENT **557**

MAINTENANCE FEE WAIVER CERTIFICATION

ADD

351108

FORM APPROVED
OMB NO. 1004-0114
Expires: August 31, 2013

*Acc 497
EXP Form
PB*

SEE INSTRUCTIONS ON PAGE 2

- This small miner waiver is filed for the assessment year beginning on September 1, 2006 and ending on September 1, 2007.
- The undersigned and all related parties owned ten or fewer mining claims, mill, or tunnel sites located and maintained on Federal lands in the United States of America on September 1, 2006.
- The undersigned have performed the assessment work required by law for each mining claim listed prior to filing this waiver and understand that by filing this form, the undersigned must file an affidavit of assessment work with the Bureau of Land Management (BLM) by the December 30th following the filing of this waiver.
- The undersigned understand that if the assessment work obligation has not yet come due under 30 U.S.C. 28 (for those claims in their first assessment year only), a notice of intent to hold reciting this condition must be recorded by the December 30th following the filing of this waiver.
- The undersigned understand that mill and tunnel sites may also be listed on this waiver and be waived from payment of the maintenance fee, and that a notice of intent to hold for these sites is required to be filed with the BLM by the December 30th following the filing of this waiver.
- The undersigned understand and acknowledge that pursuant to 43 U.S.C. 1212 and 18 U.S.C. 1001, the filing or recording of a false, fictitious, or fraudulent document with the BLM may result in a fine of up to \$250,000, a prison term not to exceed five years, or both.
- The mining claims, mill or tunnel sites for which this waiver from payment of the maintenance fees is requested are:

CLAIM OR SITE NAME	BLM RECORDATION SERIAL NUMBER
1. <u>MILK ONE</u>	<u># 351108</u> ✓
2.	
3.	
4.	
5.	
6.	
7.	
8.	
9.	
10.	

RECEIVED
BLM AZ STATE OFFICE
PHOENIX, ARIZONA
2016 AUG 31 P 2:53

The owner(s) (claimants) of the above mining claims and sites are:

ROSA FLANDERS
(Owner's Name - Please Print)
1755 NE 10 TH
(Owner's Mailing Address)

*← NOT LISTED ON
FORM 351108
PB*

Rosa Flanders
(Owner's Signature)
HILLSBORO ORE 97124
(City) (State) (Zip Code)

3- DAVID H FLANDERS
(Owner's Name - Please Print)
38418 N BASIN
(Owner's Mailing Address)

*- ADDRESS
PB
UPDATED
9/8/16*

David H Flanders
(Owner's Signature)
CAVE CREEK AZ 85331
(City) (State) (Zip Code)

(Owner's Name - Please Print)

(Owner's Mailing Address)

*AC 483 (2017)
ENTERED SEP 08 2016
PB*

(Owner's Signature)

(City) (State) (Zip Code)

(Owner's Name - Please Print)

(Owner's Mailing Address)

(Owner's Signature)

(City) (State) (Zip Code)

(Continued on page 2)


*MW-1
3- PB*

RECEIVED
BIRMINGHAM OFFICE

31 AUG 1953 P 5:23

PHOENIX, ARIZONA

RECEIVED SEP 11 1953



Customer Name Update Screen

System ID:MC

Name: FLANDERS DAVID H

Proprietor #: 2104111 Renumber To:

Category: P - PRIVATE

Address: 38418 N BASIN RD

City: CAVE CREEK

State: AZ

Zip: 853318580

UNDELIVERABLE

Email:

Phone:

Address Updated - Feb 2011 - WVR - PB
ENTERED SEP 08 2016

*'Ac 170' Added to %
Amc 351108
Amc 352844
Amc 354085*

Customer details successfully saved for Customer Id 2104111

List of Proprietors
FLANDERS DAVID H[2104111], 1755 NE 10TH AVE, , HILLSBORO, OR, 971241703, P, MATCHED

Select Cancel

When Recorded Return Document to:
FLANDERS RESIDENCE
1755 NE 10th
HILLSBORO ORE
97124

Check here is this is a change of address.
 Telephone: (503) 648-1328
 E-mail address: _____

351108
352844
354085

AFFIDAVIT OF PERFORMANCE OF ANNUAL WORK

1. State of Arizona, County of MARICOPA SS:
 2. I (Name) ROSA FLANDERS
 3. Reside at (Address) 1755 NE 10th

 City HILLSBORO County WASHINGTON

RECEIVED
 BLM AT STATE OFFICE
 2015 DEC 30 P 2:58
 PHOENIX, ARIZONA
 BLM
 Date
 Stamp

State ORE Zip 97124 being duly sworn, depose and say that I am a citizen of the United States, more than eighteen years of age, and that all of the facts set forth in this affidavit, subject to the provisions and penalties of 18 U.S.C. 1001 pertaining to the filing of false, fictitious, or fraudulent statements with the United States, are true and correct according to the best of my knowledge, information and belief.

4. Owner's name and address (If not shown in Items 1-3 above), _____

5. That I am personally acquainted with the mining claim(s). The work and improvements were made by and at the expense of the owner(s) of said claim(s). Said contiguous group of claims, listed on this document, are situated in the _____ (optional) Mining District; _____ County, Arizona.

Line No.	AMC NUMBER	CLAIM/SITE NAME	COUNTY RECORDER DATA (If available)	TWP	RNG	SEC
1	352844	MICA-1-2-3		6-N	6-E	3E-25 NE-25 3W-25 NW-25
2						
3						
4						
5						
6						

INTERESTED
JAN 11 2016
 [Signature]

BLM
Date
Stamp

RECEIVED
BLM AZ STATE OFFICE
2015 DEC 30 P 2:58
PHOENIX, ARIZONA

7					
8					
9					
10					

6. That between the dates starting at 12 o'clock noon on September 1, 20 15 at least \$ 200.00 dollars worth of work and improvements were done and performed upon said claim(s) or upon one or more of a contiguous group of claims for the benefit of all, wholly or partly outside of a contiguous group of claims for the benefit of all, not including the location work.

7. That the following persons were employed to perform the work and improvements described herein: DAVID HENRY FLANDERS

8. That the work and improvements performed were: A OF IN A THE A OF FORMAT A OF INCLUSIVE A OF DOU THE EXCAVATION AND TESTING A OF WHAT (A OF IN QUESTION) IS A OF EXISTING FINDING(S) A OF WITH DISCOVERY NOR DISCOVERIES AND/OR BOTH A OF WHAT (A OF IN QUESTION) A USUALLY A IS A OF IN THE A OF FORMAT A OF MINERAL(S) BUT NOT TO LIMIT A IN A OR NOT A OF A BEYOND OF GROUND(S) A OF WHAT A OF (A OF ANY) ANNOUNCING DONE A OF WHAT IS RESPECTIVELY A OF WHAT HOLE(S) A OF DUG

9. Dated: 11/19/15 Signature: Rosa Flanders

SUBSCRIBED AND SWORN TO before me, a Notary Public, this 19 day of NOV. 20 15

By: Rosa Flanders

Notary Public [Signature]

My Commission Expires 11.14.16



Bureau of Land Management
Arizona State Office
www.blm.gov/az

No. of Claims: 1 x \$10 = \$10.00
Check No.: M.D. Init. A.S.
Receipt No.: 3464325
For BLM Use Only

Form: MCF108
Revised July 2014
Page 2 of 2

When Recorded Return Document to:

~~FLANDERS RESIDENCE~~
~~1755 NE 10TH~~
~~HILLSBORO ORE.~~
~~97124~~

Check here if this is a change of address.

Telephone: (503) 648-1328

E-mail address: _____

AFFIDAVIT OF PERFORMANCE OF ANNUAL WORK

1. State of Arizona, County of YAVAPAI ss:

2. I (Name) ROSA FLANDERS

3. Reside at (Address) 1755 NE 10TH

City HILLSBORO County WASHINGTON

State ORE zip 97124 being duly sworn, depose and say that I am a citizen of the United States, more than eighteen years of age, and that all of the facts set forth in this affidavit, subject to the provisions and penalties of 18 U.S.C. 1001 pertaining to the filing of false, fictitious, or fraudulent statements with the United States, are true and correct according to the best of my knowledge, information and belief.

4. Owner's name and address (If not shown in Items 1-3 above). _____

5. That I am personally acquainted with the mining claim(s). The work and improvements were made by and at the expense of the owner(s) of said claim(s). Said contiguous group of claims, listed on this document, are situated in the

_____ (optional) Mining District; _____ County, Arizona.

Line No.	AMC NUMBER	CLAIM/SITE NAME	COUNTY RECORDER DATA (If available)	TWP	RNG	SEC
1	354085	LUSTE IRON		13-N	2-W	NE-35 SE-26
2						
3						
4						
5						
6						

RECEIVED
BLM AZ STATE OFFICE
2015 DEC 30 P 2:58
PHOENIX, ARIZONA

BLM
Date
Stamp

RECEIVED
BLM AZ STATE OFFICE
2015 DEC 30 P 2:58
PHOENIX, ARIZONA
BLM
Date
Stamp

7					
8					
9					
10					

6. That between the dates starting at 12 o'clock noon on September 1, 20 15 at least \$ 200.00 dollars worth of work and improvements were done and performed upon said claim(s) or upon one or more of a contiguous group of claims for the benefit of all, wholly or partly outside of a contiguous group of claims for the benefit of all, not including the location work.

7. That the following persons were employed to perform the work and improvements described herein: DAVID HENRY FLANDERS

8. That the work and improvements performed were: DOING THE EXCAVATION AND TESTING A OF WHAT (A OF IN QUESTION) IS A OF EXISTING FINDINGS A OF THAT DISCOVERY A OR DISCOVERIES AND/OR BOTH (A OF IN QUESTION) A USUALLY A IS A OF IN THE A OF FOR MAT A OF MINERALS) BUT NOT TO LIMIT A IN A OR NOT A OF A BEYOND OF GROUND A OF WHAT A OF (A OF ANY) ANNOUNCING DONE OF WHAT IS RESPECTIVELY A OF WHAT (HOLE) DUG


9. Dated: 11/19/15 Signature: Rosa Flanders

SUBSCRIBED AND SWORN TO before me, a Notary Public, this 19 day of NOV 20 15

By: Leslie Linn Rosa Flanders

Notary Public [Signature]

My Commission Expires 11.14.16



Bureau of Land Management
Arizona State Office
www.blm.gov/az

No. of Claims: 1 x \$10 = \$10.00
Check No.: M.D. Init. [Signature]
Receipt No.: 3464335
For BLM Use Only

Form: MCF108
Revised July 2014
Page 2 of 2

When Recorded Return Document to:

FLANDERS RESIDENCE
1755 NE 10th
HILLSBORO ORE
97124

Check here is this is a change of address.

Telephone: (503) 648-1328

E-mail address: _____

AFFIDAVIT OF PERFORMANCE OF ANNUAL WORK

1. State of Arizona, County of MARICOPA ss:

2. I (Name) ROSA FLANDERS

3. Reside at (Address) 1755 NE 10th

City HILLSBORO County WASHINGTON

State OR Zip 97124 being duly sworn, depose and say that I am a citizen of the United States, more than eighteen years of age, and that all of the facts set forth in this affidavit, subject to the provisions and penalties of 18 U.S.C. 1001 pertaining to the filing of false, fictitious, or fraudulent statements with the United States, are true and correct according to the best of my knowledge, information and belief.

4. Owner's name and address (If not shown in Items 1-3 above), _____

5. That I am personally acquainted with the mining claim(s). The work and improvements were made by and at the expense of the owner(s) of said claim(s). Said contiguous group of claims, listed on this document, are situated in the

_____ (optional) Mining District; _____ County, Arizona.

Line No.	AMC NUMBER	CLAIM/SITE NAME	COUNTY RECORDER DATA (If available)	TWP	RNG	SEC
1	351108	MICA-ONE		6-N	6-E	NW-25 SW-24
2						
3						
4						
5						
6						

RECEIVED
 BLM AZ STATE OFFICE
 2015 DEC 30 P 2:58
 PHOENIX, ARIZONA
 BLM
 Date
 Stamp

RECEIVED
 BLM AZ STATE OFFICE
 2015 DEC 30 P 2:58
 PHOENIX, ARIZONA
 BLM
 Date
 Stamp

7					
8					
9					
10					

6. That between the dates starting at 12 o'clock noon on September 1, 20 14 and ending at 12 o'clock noon on September 1, 20 15 at least \$ 200.00 dollars worth of work and improvements were done and performed upon said claim(s) or upon one or more of a contiguous group of claims for the benefit of all, wholly or partly outside of a contiguous group of claims for the benefit of all, not including the location work.

7. That the following persons were employed to perform the work and improvements described herein: DAVID HENRY FLANDERS

8. That the work and improvements performed were: THE EXCAVATION AND TESTING OF WHAT (A OF IN QUESTION) IS A OF EXISTING FINDINGS A OF WHAT DISCOVERY A OR DISCOVERIES AND/OR BOTH [A OF WHAT (A OF IN QUESTION) A USUALLY A IS A OF IN THE, IF FORMAT A OF MINERALS] BUT NOT TO LIMIT A IN A OR NOT A OF A BEYOND OF GROUND(S) OF WHAT 7 OF (A OF ANY) ANNOUNCING DONE] OF WHAT IS RESPECTIVELY A OF WHAT HOLES) A OF DUG

9. Dated: 11/19/15 Signature: Rosa Flanders

SUBSCRIBED AND SWORN TO before me, a Notary Public, this 19 day of NOV 20 15

By: Rosa Flanders

Notary Public [Signature]

My Commission Expires 11.14.16



Bureau of Land Management
 Arizona State Office
www.blm.gov/az

No. of Claims: 1 x \$10 = \$10.00
 Check No.: M.O. Init. AA
 Receipt No.: 3464335
 For BLM Use Only

Form: MCF108
 Revised July 2014
 Page 2 of 2

CERTIFIED MAIL


From: DAVID FLANDERS
GENERAL DELIVERY
CAVE CREEK AZ
85331



7015 1520 0001 8976 9108



1022



85004

U.S. PO
PAID
CAVE C
85331
DEC 28
AMOL
\$4
R2304M



RECEIVED
BLM AZ STATE OFFICE
2015 DEC 30 P 2:58
PHOENIX, ARIZONA

Ready **P**ost.

Document Mailer

UNITED STATES DEPARTMENT
To: OF THE INTERIOR
BUREAU OF LAND MANAGEMENT
ARIZONA STATE OFFICE
1 NORTH CENTRAL AVE #800
PHOENIX ARIZONA 85004

8500484427 0041



00

\$49
6" x 9" Envelope
93300006

Product of the United States Postal Service®
www.usps.com
Product Code 93300006
1PJE2150 - AIC-093



PLACE STICKER AT TOP OF ENVELOPE TO THE RIGHT OF THE RETURN ADDRESS, FOLD AT DOTTED LINE

CERTIFIED MAIL®

STAGE
RECK, AZ
JNT
16
10476-21

United States Department of the Interior
Bureau of Land Management
 LANDS/RECREATION & PLANNING
 ONE N CENTRAL AVE
 PHOENIX, AZ 85004 -2203
 Phone: 602-417-9200

Receipt

No: 3464335

Transaction #: 3564183	
Date of Transaction: 12/31/2015	
CUSTOMER:	
DAVID FLANDERS 1755 NE 10TH AVE HILLSBORO,OR 97124-1703 US	

LINE #	QTY	DESCRIPTION	REMARKS	UNIT PRICE	TOTAL
1	1.00	LOCATABLE MINERALS / MINING CLAIMS- NOT NEW-UNADJUD,ONE AUTH NO. ONLY / MINING CLAIM MONEY RECEIVED CASES: AMC352844/\$30.00	POL - 3 2015	- n/a -	30.00
TOTAL:					\$30.00

PAYMENT INFORMATION					
1	AMOUNT:	30.00	POSTMARKED:	12/28/2015	
	TYPE:	CHECK	RECEIVED:	12/30/2015	
	CHECK NO:	22325089948			
	NAME:	FLANDERS, DAVID 1755 NE 10TH AVE HILLSBORO OR 97124-1703 US			

REMARKS

This receipt was generated by the automated BLM Collections and Billing System and is a paper representation of a portion of the official electronic record contained therein.

ENTERED
 JAN 11 2016
 BY: *JP*

When Recorded Return Document to:

FLANDERS RESIDENCE
1755 NE 10th
HILLSBORO ORE
97124

351108
352844
354085

Check here is this is a change of address.

Telephone: (503) 648-1328

E-mail address: _____

AFFIDAVIT OF PERFORMANCE OF ANNUAL WORK

1. State of Arizona, County of MARICOPA ss:

2. I (Name) ROSA FLANDERS

3. Reside at (Address) 1755 NE 10th

City HILLSBORO County WASHINGTON

RECEIVED
BLM AZ STATE OFFICE
2015 DEC 30 P 2:56
PHOENIX, ARIZONA
BLM
Date
Stamp

State ORE Zip 97124 being duly sworn, depose and say that I am a citizen of the United States, more than eighteen years of age, and that all of the facts set forth in this affidavit, subject to the provisions and penalties of 18 U.S.C. 1001 pertaining to the filing of false, fictitious, or fraudulent statements with the United States, are true and correct according to the best of my knowledge, information and belief.

4. Owner's name and address (If not shown in Items 1-3 above). _____

5. That I am personally acquainted with the mining claim(s). The work and improvements were made by and at the expense of the owner(s) of said claim(s). Said contiguous group of claims, listed on this document, are situated in the

_____ (optional) Mining District; _____ County, Arizona.

Line No.	AMC NUMBER	CLAIM/SITE NAME	COUNTY RECORDER DATA (If available)	TWP	RNG	SEC
1	352844	MICA-1-2-3		6-N	6-E	SE-25, NE-25, SW-25, NW-25
2						
3						
4						
5						
6						

ENTERED
JAN 15 2016
BY: RP

RECEIVED
BLM ARIZONA OFFICE
2015 DEC 30 P 2:56
PHOENIX, ARIZONA

BLM
Date
Stamp

7					
8					
9					
10					

6. That between the dates starting at 12 o'clock noon on September 1, 20 14 and ending at 12 o'clock noon on September 1, 20 15 at least \$ 200.00 dollars worth of work and improvements were done and performed upon said claim(s) or upon one or more of a contiguous group of claims for the benefit of all, wholly or partly outside of a contiguous group of claims for the benefit of all, not including the location work.

7. That the following persons were employed to perform the work and improvements described herein: DAVID HENRY FLANDERS

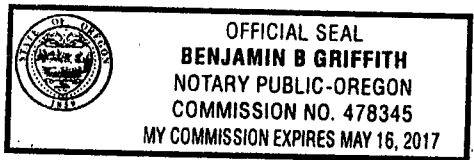
8. That the work and improvements performed were: DOING THE EXCAVATION AND TESTING OF WHAT (A OF IN QUESTION) IS A OF EXISTING FINDING(S) OF WHAT DISCOVERY A OR DISCOVERIES AND/OR BOTH OF WHAT (A OF IN QUESTION) A USUALLY IS A OF IN THE A OF FORMAT A OF MINERALS BUT NOT TO LIMIT A IN A OR NOT A OF A BEYOND OF GROUNDS OF WHAT A OF (A OF) AND ANNOUNCING DONE OF WHAT IS RESPECTIVELY A OF WHAT HOLES A OF DUB

9. Dated: 12/18/15 Signature: Rosa Flanders

SUBSCRIBED AND SWORN TO before me, a Notary Public, this 18th day of DECEMBER 20 15

By: ROSA FLANDERS

Notary Public [Signature]
My Commission Expires MAY 16, 2017
STATE OF OREGON
COUNTY OF WASHINGTON



Bureau of Land Management
Arizona State Office
www.blm.gov/az

No. of Claims: 1 x \$10 = \$10.00
Check No.: M.O. Init. AA
Receipt No.: 3164356
For BLM Use Only

When Recorded Return Document to:
FLANDERS RESIDENCE
1755 NE 10th
Hillsboro OR
97124

Check here is this is a change of address.
 Telephone: (503) 648-1328
 E-mail address: _____

AFFIDAVIT OF PERFORMANCE OF ANNUAL WORK

1. State of Arizona, County of MARICOPA ss:
 2. I (Name) ROSA FLANDERS
 3. Reside at (Address) 1755 NE 10th

City HILLSBORO - County WASHINGTON

RECEIVED
 BLM AT FIELD OFFICE
 2015 DEC 30 P 2:56
 PHOENIX, ARIZONA
 BLM
 Date
 Stamp

State OR zip 97124 being duly sworn, depose and say that I am a citizen of the United States, more than eighteen years of age, and that all of the facts set forth in this affidavit, subject to the provisions and penalties of 18 U.S.C. 1001, pertaining to the filing of false, fictitious, or fraudulent statements with the United States, are true and correct according to the best of my knowledge, information and belief.

4. Owner's name and address (If not shown in Items 1-3 above). _____

5. That I am personally acquainted with the mining claim(s). The work and improvements were made by and at the expense of the owner(s) of said claim(s). Said contiguous group of claims, listed on this document, are situated in the

(optional) Mining District; _____ County, Arizona.

Line No.	AMC NUMBER	CLAIM/SITE NAME	COUNTY RECORDER DATA (If available)	TWP	RNG	SEC
1	351108	MILCA-ONE		6-N	6-E	NW-25 SW-27
2						
3						
4						
5						
6						

RECEIVED
BLM
2015 DEC 30 P 2:56
PHOENIX, ARIZONA

BLM
Date
Stamp

7						
8						
9						
10						

6. That between the dates starting at 12 o'clock noon on September 1, 20 15 and ending at 12 o'clock noon on September 1, 20 15 at least \$ 200.00 dollars worth of work and improvements were done and performed upon said claim(s) or upon one or more of a contiguous group of claims for the benefit of all, wholly or partly outside of a contiguous group of claims for the benefit of all, not including the location work.

7. That the following persons were employed to perform the work and improvements described herein: DAVID HENRY FLANDERS


8. That the work and improvements performed were: A OF IN A THE A OF FORMAT A OF INCLUSIVE A OF DOING THE EXCAVATION AND TESTING A OF WHAT (A OF IN QUESTION) IS A OF EXISTING FINDINGS A OF WHAT DISCOVERY A OR DISCOVERIES AND/OR BOTH IN A OF WHAT (A OF IN QUESTION) A USUALLY IS A OF IN THE A OF FORMAT A OF MINERALS BUT NOT TO LIMIT A IN A OR NOT A OF A BEYOND THE GROUND(S) OF WHAT A OF (A (P) ANY) ANNOUNCING DONE A OF WHAT IS RESPECTIVELY A OF WHAT HOLES) A OF DUE

9. Dated: 12/18/15 Signature: Rosa Flanders

SUBSCRIBED AND SWORN TO before me, a Notary Public, this 18th day of DECEMBER 20 15

By: ROSA FLANDERS

Notary Public [Signature]
My Commission Expires MAY 16, 2017



STATE OF OREGON
COUNTY OF WASHINGTON

Bureau of Land Management
Arizona State Office
www.blm.gov/az

No. of Claims: 1 x \$10 = \$10.00
 Check No.: MO- Init. [Signature]
 Receipt No.: 3464356
 For BLM Use Only

When Recorded Return Document to:
FLANDERS RESIDENCE
1755 NE 10th
HILLSBORO OREGON
97124

Check here is this is a change of address.
 Telephone: (503) 648-1328
 E-mail address: _____

AFFIDAVIT OF PERFORMANCE OF ANNUAL WORK

1. State of Arizona, County of YAVAPAI ss:
 2. I (Name) ROSA FLANDERS
 3. Reside at (Address) 1755 NE 10th

City HILLSBORO County WASHINGTON

State: ORE Zip 97124 being duly sworn, depose and say that I am a citizen of the United States, more than eighteen years of age, and that all of the facts set forth in this affidavit, subject to the provisions and penalties of 18 U.S.C. 1001 pertaining to the filing of false, fictitious, or fraudulent statements with the United States, are true and correct according to the best of my knowledge, information and belief.

4. Owner's name and address (If not shown in Items 1-3 above). _____

5. That I am personally acquainted with the mining claim(s). The work and improvements were made by and at the expense of the owner(s) of said claim(s). Said contiguous group of claims, listed on this document, are situated in the _____ (optional) Mining District; _____ County, Arizona.

Line No.	AMC NUMBER	CLAIM/SITE NAME	COUNTY RECORDER DATA (If available)	TWP	RNG	SEC
1	354085	RUST-IRON		13-N	2-W	NE-35 SE-36
2						
3						
4						
5						
6						

RECEIVED
 BLM AT STATE OFFICE
 2015 DEC 30 P 2:56
 PHOENIX, ARIZONA
 BLM
 Date
 Stamp

RECEIVED
 BLM STATE OFFICE
 2015 DEC 30 P 2:56
 PHOENIX, ARIZONA
 BLM
 Date
 Stamp

7						
8						
9						
10						

6. That between the dates starting at 12 o'clock noon on September 1, 20 14 and ending at 12 o'clock noon on September 1, 20 15 at least \$ 200.00 dollars worth of work and improvements were done and performed upon said claim(s) or upon one or more of a contiguous group of claims for the benefit of all, wholly or partly outside of a contiguous group of claims for the benefit of all, not including the location work.

7. That the following persons were employed to perform the work and improvements described herein: DAVID HENRY FLANDERS

8. That the work and improvements performed were: DOING THE EXCAVATION AND TESTING OF WHAT (A OF IN QUESTION) IS A OF EXISTING FINDINGS OF WHAT DISCOVERY AND DISCOVERIES AND/OR BOTH (A OF WHAT (A OF IN QUESTION) A USUAL IS A OF IN THE A OF FORMAT A OF MINERALS) BUT NOT TO LIMIT A IN A OR NOT A OF A BEYOND OF GROUNDS OF WHAT A OF (A (P) AND ANNOUNCING DONE OF WHAT IS RESPECTIVELY A OF WHAT HOLES A OF DUG

9. Dated: 12/12/15 Signature: Rosa Flanders

SUBSCRIBED AND SWORN TO before me, a Notary Public, this 18th day of DECEMBER 20 15


By: ROSA FLANDERS

Notary Public [Signature]

My Commission Expires MAY 16, 2017

STATE OF OREGON
 COUNTY OF WASHINGTON

Bureau of Land Management
 Arizona State Office
www.blm.gov/az



No. of Claims: 1 x \$10 = \$10.00
 Check No.: M.D. Init. A.S.
 Receipt No.: 3464350
 For BLM Use Only

United States Department of the Interior
Bureau of Land Management
 LANDS/RECREATION & PLANNING
 ONE N CENTRAL AVE
 PHOENIX, AZ 85004 -2203
 Phone: 602-417-9200

Receipt

No: 3464356

Transaction #: 3564205	
Date of Transaction: 12/31/2015	
CUSTOMER:	
ROSE FLANDERS 1755 NE 10TH AVE HILLSBORO,OR 97124-1703 US	

LINE #	QTY	DESCRIPTION	REMARKS	UNIT PRICE	TOTAL
1	1.00	LOCATABLE MINERALS / MINING CLAIMS- NOT NEW-UNADJUD,ONE AUTH NO. ONLY / MINING CLAIM MONEY RECEIVED CASES: AMC352844/\$30.00	POL - 3 2015	- n/a -	30.00
TOTAL:					\$30.00

PAYMENT INFORMATION					
1	AMOUNT:	30.00	POSTMARKED:	12/28/2015	
	TYPE:	CHECK	RECEIVED:	12/30/2015	
	CHECK NO:	22314601967			
	NAME:	FLANDERS, ROSA 1755 NE 10TH AVE HILLSBORO OR 97124-1703 US			


REMARKS

This receipt was generated by the automated BLM Collections and Billing System and is a paper representation of a portion of the official electronic record contained therein.



PRESS FIRMLY TO SEAL

PRESS FIRMLY TO SEAL



GLADE CREEK GRIST MILL

PRIORITY[®] ★ MAIL ★

DATE OF DELIVERY SPECIFIED*

USPS TRACKING[®]

INSURANCE

PICKUP AVAILABLE

* Domestic only

USPS TRACKING #



9114 9999 4431 4241 9065 00

Label 400 Jan. 2013
7590-16-000-7948

FROM: R. Flanders
33535 N.W. VADIS RD
CORNELIUS, ORE 97113

TO:
UNITED STATES DEPT OF THE INTERIOR
BUREAU OF LAND MANAGEMENT
ARIZONA STATE OFFICE
1 NORTH CENTRAL AVE # 800
PHOENIX, ARIZONA

85004

WHEN USED INTERNATIONALLY,
A CUSTOMS DECLARATION
LABEL MAY BE REQUIRED.

RECEIVED
BLM AZ STATE OFFICE
2015 DEC 30 P 2:56
PHOENIX, ARIZONA



PS00001000014

EP14F July 2013
OD: 12.5 x 9.5

VISIT US AT USPS.COM[®]
ORDER FREE SUPPLIES ONLINE



This packaging is the property of the U.S. Postal Service[®] and is provided solely for use in sending Priority Mail[®] shipments. Misuse may be a violation of federal law. This packaging is not for resale. EP14F © U.S. Postal Service; July 2013; All rights reserved.

This envelope is made from post-consumer waste. Please recycle - again.

UNITED STATES
DEPARTMENT OF THE INTERIOR
BUREAU OF LAND MANAGEMENT **570**

MAINTENANCE FEE WAIVER CERTIFICATION

354085
352844

351108

FORM APPROVED
OMB NO. 1004-0114
Expires: August 31, 2013

SEE INSTRUCTIONS ON PAGE 2

1. This small miner waiver is filed for the assessment year beginning on September 1, ~~2014~~²⁰¹⁵ and ending on September 1, ~~2015~~²⁰¹⁶
2. The undersigned and all related parties owned ten or fewer mining claims, mill, or tunnel sites located and maintained on Federal lands in the United States of America on September 1, ~~2015~~²⁰¹⁵
3. The undersigned have performed the assessment work required by law for each mining claim listed prior to filing this waiver and understand that by filing this form, the undersigned must file an affidavit of assessment work with the Bureau of Land Management (BLM) by the December 30th following the filing of this waiver.
4. The undersigned understand that if the assessment work obligation has not yet come due under 30 U.S.C. 28 (for those claims in their first assessment year only), a notice of intent to hold reciting this condition must be recorded by the December 30th following the filing of this waiver.
5. The undersigned understand that mill and tunnel sites may also be listed on this waiver and be waived from payment of the maintenance fee, and that a notice of intent to hold for these sites is required to be filed with the BLM by the December 30th following the filing of this waiver.
6. The undersigned understand and acknowledge that pursuant to 43 U.S.C. 1212 and 18 U.S.C. 1001, the filing or recording of a false, fictitious, or fraudulent document with the BLM may result in a fine of up to \$250,000, a prison term not to exceed five years, or both.
7. The mining claims, mill or tunnel sites for which this waiver from payment of the maintenance fees is requested are:

CLAIM OR SITE NAME	BLM RECORDATION SERIAL NUMBER
1. MICA ONE	351108 ✓
2.	
3.	
4.	
5.	
6.	
7.	
8.	
9.	
10.	

RECEIVED
BLM AZ STATE OFFICE
2015 SEP - 3 P 4: 34
PHOENIX, ARIZONA

The owner(s) (claimants) of the above mining claims and sites are:

ROSA FLANDERS
(Owner's Name - Please Print)
1755 NE 10th
(Owner's Mailing Address)

Rosa Flanders
(Owner's Signature)
Hillsboro **OR** **97124**
(City) (State) (Zip Code)

(Owner's Name - Please Print)
(Owner's Mailing Address)

(Owner's Signature)
(City) (State) (Zip Code)

(Owner's Name - Please Print)
(Owner's Mailing Address)

(Owner's Signature)
(City) (State) (Zip Code)

(Owner's Name - Please Print)
(Owner's Mailing Address)

(Owner's Signature)
(City) (State) (Zip Code)

INTEREST
SEP 11 2015
BY: *for*

(Continued on page 2)

CURRENT MFN FORM (2016) IN FILE. DISREGARD THIS FORM. 060CT15 RR NW/ 9/11/2015

(Owner's Name - Please Print)	(Owner's Signature)
(Owner's Mailing Address)	(City) (State) (Zip Code)
(Owner's Name - Please Print)	(Owner's Signature)
(Owner's Mailing Address)	(City) (State) (Zip Code)
(Owner's Name - Please Print)	(Owner's Signature)
(Owner's Mailing Address)	(City) (State) (Zip Code)
(Owner's Name - Please Print)	(Owner's Signature)
(Owner's Mailing Address)	(City) (State) (Zip Code)
(Owner's Name - Please Print)	(Owner's Signature)
(Owner's Mailing Address)	(City) (State) (Zip Code)

RECEIVED
 BLM ARIZONA STATE OFFICE
 PHOENIX, ARIZONA
 2011 SEP - 3 4 34

18 U.S.C. 1001 and 43 U.S.C. 1212 make it a crime for any person knowingly and willfully to make to any department or agency of the United States any false, fictitious or fraudulent statements or representations as to any matter within its jurisdiction.

INSTRUCTIONS

1. This certification is made under the provisions of 43 U.S.C. § 1744 and 30 U.S.C. §28-28k and the regulations thereunder (43 CFR Part 3830).
2. The claimant(s) must fill in the dates in paragraph 1 for the beginning and ending of the assessment year for which this waiver is sought.
3. The claimant(s) must fill in the date in paragraph 2 for the beginning of the assessment year for which this waiver is sought.
4. All claim and site names and BLM serial numbers must be listed for the mining claims, mill sites, and tunnel sites for which the waiver is sought.
5. All owners of the mining claims, mill sites, and tunnel sites and their addresses must be given.
6. This waiver form must be signed by all the claimants or their designated agent, in original form. If an agent is designated, a notarized designation of agent, signed by all of the claimants with proper address given, must be submitted with this waiver.
7. This form must be filed no later than September 1st for the upcoming assessment year in the BLM State Office where the mining claims or sites are recorded, or the waiver cannot be granted by the BLM. (Example: To obtain a waiver for the assessment year 2012, which begins on September 1, 2011, you must qualify for and file for a waiver no later than September 1, 2011, in the proper BLM State Office.)
8. For all mining claims which require assessment work, you must record an affidavit of labor on or before the December 30th immediately following the filing of this waiver. For all other mining claims or sites waived, you must record a notice of intent to hold on or before the December 30th immediately following the filing of this waiver.
9. Mill and tunnel sites may also be listed on this waiver and be waived from payment of the maintenance fee. A notice of intent to hold for these sites is required to be filed by the December 30th following the filing of this waiver.

FOR OFFICIAL USE ONLY

UNITED STATES
DEPARTMENT OF THE INTERIOR
BUREAU OF LAND MANAGEMENT 571
MAINTENANCE FEE WAIVER CERTIFICATION

352844
FORM APPROVED
OMB NO. 1004-0114
Expires: August 31, 2013

SEE INSTRUCTIONS ON PAGE 2

- This small miner waiver is filed for the assessment year beginning on September 1, ~~2014~~²⁰¹⁵ and ending on September 1, ~~2015~~²⁰¹⁶
- The undersigned and all related parties owned ten or fewer mining claims, mill, or tunnel sites located and maintained on Federal lands in the United States of America on September 1, ~~2015~~²⁰¹⁵.
- The undersigned have performed the assessment work required by law for each mining claim listed prior to filing this waiver and understand that by filing this form, the undersigned must file an affidavit of assessment work with the Bureau of Land Management (BLM) by the December 30th following the filing of this waiver.
- The undersigned understand that if the assessment work obligation has not yet come due under 30 U.S.C. 28 (for those claims in their first assessment year only), a notice of intent to hold reciting this condition must be recorded by the December 30th following the filing of this waiver.
- The undersigned understand that mill and tunnel sites may also be listed on this waiver and be waived from payment of the maintenance fee, and that a notice of intent to hold for these sites is required to be filed with the BLM by the December 30th following the filing of this waiver.
- The undersigned understand and acknowledge that pursuant to 43 U.S.C. 1212 and 18 U.S.C. 1001, the filing or recording of a false, fictitious, or fraudulent document with the BLM may result in a fine of up to \$250,000, a prison term not to exceed five years, or both.
- The mining claims, mill or tunnel sites for which this waiver from payment of the maintenance fees is requested are:

CLAIM OR SITE NAME	BLM RECORDATION SERIAL NUMBER
1. MICA 1-2-3	352844 ✓
2.	
3.	
4.	
5.	
6.	
7.	
8.	
9.	
10.	

RECEIVED
BLM ALBUQUERQUE OFFICE
2015 SEP - 3 P 4:34
PHOENIX, ARIZONA

The owner(s) (claimants) of the above mining claims and sites are:

ROSA FLANDERS
(Owner's Name - Please Print)
1755 NE 10th
(Owner's Mailing Address)

Rosa Flander
(Owner's Signature)
Hillsboro ORE 97124
(City) (State) (Zip Code)

MARK FLANDERS
(Owner's Name - Please Print)
1755 NE 10th
(Owner's Mailing Address)

Mark Flander
(Owner's Signature)
Hillsboro ORE 97124
(City) (State) (Zip Code)

RAYMOND FLANDERS
(Owner's Name - Please Print)
~~1755 NE 10th~~ 3355 NW VADIS RD
(Owner's Mailing Address)

Raymond Flander
(Owner's Signature)
cornelius ore 97113
(City) (State) (Zip Code)

(Owner's Name - Please Print)

(Owner's Mailing Address)

(Owner's Signature)

(City) (State) (Zip Code)

(Continued on page 2)

483
SEP 11 2015
BY: R

CURRENT MFW FORM (2016) IN FILE.
DISREGARD THIS FORM. 06 OCT 15 ER

nww
9/11/2015
R

(Owner's Name - Please Print)	(Owner's Signature)		
(Owner's Mailing Address)	(City)	(State)	(Zip Code)
(Owner's Name - Please Print)	(Owner's Signature)		
(Owner's Mailing Address)	(City)	(State)	(Zip Code)
(Owner's Name - Please Print)	(Owner's Signature)		
(Owner's Mailing Address)	(City)	(State)	(Zip Code)
(Owner's Name - Please Print)	(Owner's Signature)		
(Owner's Mailing Address)	(City)	(State)	(Zip Code)

RECEIVED
BLM AZ STATE OFFICE
2019 SEP - 3 11 34
PHOENIX, ARIZONA

18 U.S.C. 1001 and 43 U.S.C. 1212 make it a crime for any person knowingly and willfully to make to any department or agency of the United States any false, fictitious or fraudulent statements or representations as to any matter within its jurisdiction.

INSTRUCTIONS

1. This certification is made under the provisions of 43 U.S.C. § 1744 and 30 U.S.C. §28-28k and the regulations thereunder (43 CFR Part 3830).
2. The claimant(s) must fill in the dates in paragraph 1 for the beginning and ending of the assessment year for which this waiver is sought.
3. The claimant(s) must fill in the date in paragraph 2 for the beginning of the assessment year for which this waiver is sought.
4. All claim and site names and BLM serial numbers must be listed for the mining claims, mill sites, and tunnel sites for which the waiver is sought.
5. All owners of the mining claims, mill sites, and tunnel sites and their addresses must be given.
6. This waiver form must be signed by all the claimants or their designated agent, in original form. If an agent is designated, a notarized designation of agent, signed by all of the claimants with proper address given, must be submitted with this waiver.
7. This form must be filed no later than September 1st for the upcoming assessment year in the BLM State Office where the mining claims or sites are recorded, or the waiver cannot be granted by the BLM. (Example: To obtain a waiver for the assessment year 2012, which begins on September 1, 2011, you must qualify for and file for a waiver no later than September 1, 2011, in the proper BLM State Office.)
8. For all mining claims which require assessment work, you must record an affidavit of labor on or before the December 30th immediately following the filing of this waiver. For all other mining claims or sites waived, you must record a notice of intent to hold on or before the December 30th immediately following the filing of this waiver.
9. Mill and tunnel sites may also be listed on this waiver and be waived from payment of the maintenance fee. A notice of intent to hold for these sites is required to be filed by the December 30th following the filing of this waiver.

FOR OFFICIAL USE ONLY

UNITED STATES
DEPARTMENT OF THE INTERIOR
BUREAU OF LAND MANAGEMENT 572
MAINTENANCE FEE WAIVER CERTIFICATION

354085
FORM APPROVED
OMB NO. 1004-0114
Expires: August 31, 2013

SEE INSTRUCTIONS ON PAGE 2

1. This small miner waiver is filed for the assessment year beginning on September 1, ~~2014~~²⁰¹⁵ and ending on September 1, ~~2015~~²⁰¹⁵
2. The undersigned and all related parties owned ten or fewer mining claims, mill, or tunnel sites located and maintained on Federal lands in the United States of America on September 1, ~~2015~~²⁰¹⁵
3. The undersigned have performed the assessment work required by law for each mining claim listed prior to filing this waiver and understand that by filing this form, the undersigned must file an affidavit of assessment work with the Bureau of Land Management (BLM) by the December 30th following the filing of this waiver.
4. The undersigned understand that if the assessment work obligation has not yet come due under 30 U.S.C. 28 (for those claims in their first assessment year only), a notice of intent to hold reciting this condition must be recorded by the December 30th following the filing of this waiver.
5. The undersigned understand that mill and tunnel sites may also be listed on this waiver and be waived from payment of the maintenance fee, and that a notice of intent to hold for these sites is required to be filed with the BLM by the December 30th following the filing of this waiver.
6. The undersigned understand and acknowledge that pursuant to 43 U.S.C. 1212 and 18 U.S.C. 1001, the filing or recording of a false, fictitious, or fraudulent document with the BLM may result in a fine of up to \$250,000, a prison term not to exceed five years, or both.
7. The mining claims, mill or tunnel sites for which this waiver from payment of the maintenance fees is requested are:

#	CLAIM OR SITE NAME	BLM RECORDATION SERIAL NUMBER
1.	RUSTY-IRON	354085 ✓
2.		
3.		
4.		
5.		
6.		
7.		
8.		
9.		
10.		

RECEIVED
BLM AZ STATE OFFICE
2015 SEP -3 P 4: 34
PHOENIX, ARIZONA

The owner(s) (claimants) of the above mining claims and sites are:

ROSIA FLANDERS
(Owner's Name - Please Print)
1755 NE 10TH
(Owner's Mailing Address)

Rosie Flanders
(Owner's Signature)
Hillsboro ORE 97124
(City) (State) (Zip Code)

(Owner's Name - Please Print)

(Owner's Signature)

(Owner's Mailing Address)

(City) (State) (Zip Code)

(Owner's Name - Please Print)

(Owner's Signature)

(Owner's Mailing Address)

(City) (State) (Zip Code)

(Owner's Name - Please Print)

(Owner's Signature)

(Owner's Mailing Address)

(City) (State) (Zip Code)

(Continued on page 2)

ENTERED
483
SEP 11 2015
BY: R

CURRENT MFW FORM (2016) IN FILE.
DISREGARD THIS FORM. 06 OCT 15 BR

NWJ
9/11/2015
BR

(Owner's Name - Please Print)	(Owner's Signature)		
(Owner's Mailing Address)	(City)	(State)	(Zip Code)
(Owner's Name - Please Print)	(Owner's Signature)		
(Owner's Mailing Address)	(City)	(State)	(Zip Code)
(Owner's Name - Please Print)	(Owner's Signature)		
(Owner's Mailing Address)	(City)	(State)	(Zip Code)
(Owner's Name - Please Print)	(Owner's Signature)		
(Owner's Mailing Address)	(City)	(State)	(Zip Code)
(Owner's Name - Please Print)	(Owner's Signature)		
(Owner's Mailing Address)	(City)	(State)	(Zip Code)

RECEIVED
 BLM AZ STATE OFFICE
 2015 SEP - 3 P 4:35
 PHOENIX, ARIZONA

18 U.S.C. 1001 and 43 U.S.C. 1212 make it a crime for any person knowingly and willfully to make to any department or agency of the United States any false, fictitious or fraudulent statements or representations as to any matter within its jurisdiction.

INSTRUCTIONS

1. This certification is made under the provisions of 43 U.S.C. § 1744 and 30 U.S.C. §28-28k and the regulations thereunder (43 CFR Part 3830).
2. The claimant(s) must fill in the dates in paragraph 1 for the beginning and ending of the assessment year for which this waiver is sought.
3. The claimant(s) must fill in the date in paragraph 2 for the beginning of the assessment year for which this waiver is sought.
4. All claim and site names and BLM serial numbers must be listed for the mining claims, mill sites, and tunnel sites for which the waiver is sought.
5. All owners of the mining claims, mill sites, and tunnel sites and their addresses must be given.
6. This waiver form must be signed by all the claimants or their designated agent, in original form. If an agent is designated, a notarized designation of agent, signed by all of the claimants with proper address given, must be submitted with this waiver.
7. This form must be filed no later than September 1st for the upcoming assessment year in the BLM State Office where the mining claims or sites are recorded, or the waiver cannot be granted by the BLM. (Example: To obtain a waiver for the assessment year 2012, which begins on September 1, 2011, you must qualify for and file for a waiver no later than September 1, 2011, in the proper BLM State Office.)
8. For all mining claims which require assessment work, you must record an affidavit of labor on or before the December 30th immediately following the filing of this waiver. For all other mining claims or sites waived, you must record a notice of intent to hold on or before the December 30th immediately following the filing of this waiver.
9. Mill and tunnel sites may also be listed on this waiver and be waived from payment of the maintenance fee. A notice of intent to hold for these sites is required to be filed by the December 30th following the filing of this waiver.

FOR OFFICIAL USE ONLY

LANDERS RESIDENCE
755 NE 10th AVE
Hillsboro ORE 97124



7015 0640 0006 7923 9438



1000

85004

U.S. POSTAGE
PAID
PORTLAND, OR
97238
AUG 30, 15
AMOUNT
\$4.65
00106723-18

RECEIVED
BLM AZ STATE OFFICE
2015 SEP -3 P 4: 35
PHOENIX, ARIZONA

UNITED STATES DEPARTMENT OF
THE INTERIOR
BUREAU OF LAND MANAGEMENT
ARIZONA STATE OFFICE
1 NORTH CENTRAL AVE #800
PHOENIX ARIZONA
85004

FIRST CLASS

POSTNET barcode

UNITED STATES
DEPARTMENT OF THE INTERIOR
BUREAU OF LAND MANAGEMENT

570

MAINTENANCE FEE WAIVER CERTIFICATION

A.H.

351108 354085
352844

FORM APPROVED
OMB NO. 1004-0114
Expires: October 31, 2016

SEE INSTRUCTIONS ON PAGE 2

- This small miner waiver is filed for the assessment year beginning on September 1, 2014⁵ and ending on September 1, 2015^{se}
- The undersigned and all related parties owned ten or fewer mining claims, mill, or tunnel sites located and maintained on Federal lands in the United States of America on September 1, 2015.
- The undersigned have performed the assessment work required by law for each mining claim listed prior to filing this waiver and understand that by filing this form, the undersigned must file an affidavit of assessment work with the Bureau of Land Management (BLM) by the December 30th following the filing of this waiver.
- The undersigned understand that if the assessment work obligation has not yet come due under 30 U.S.C. 28 (for those claims in their first assessment year only), a notice of intent to hold reciting this condition must be recorded by the December 30th following the filing of this waiver.
- The undersigned understand that mill and tunnel sites may also be listed on this waiver and be waived from payment of the maintenance fee, and that a notice of intent to hold for these sites is required to be filed with the BLM by the December 30th following the filing of this waiver.
- The undersigned understand and acknowledge that pursuant to 43 U.S.C. 1212 and 18 U.S.C. 1001, the filing or recording of a false, fictitious, or fraudulent document with the BLM may result in a fine of up to \$250,000, a prison term not to exceed five years, or both.
- The mining claims, mill or tunnel sites for which this waiver from payment of the maintenance fees is requested are:

CLAIM OR SITE NAME	BLM RECORDATION SERIAL NUMBER
1. <u>MICA - ONE</u>	<u>351108</u> ✓
2.	
3.	
4.	
5.	
6.	
7.	
8.	
9.	
10.	

RECEIVED
BLM AT STATE OFFICE
2015 AUG 31 P 3:49
PHOENIX, ARIZONA

The owner(s) (claimants) of the above mining claims and sites are:

ROSA FLANDERS
(Owner's Name - Please Print)

Rosa Flanders
(Owner's Signature)

1755 NE 10th
(Owner's Mailing Address)

Hillsboro ORE 97124
(City) (State) (Zip Code)

(Owner's Name - Please Print)

(Owner's Signature)

(Owner's Mailing Address)

(City)

(State)

(Zip Code)

(Owner's Name - Please Print)

(Owner's Signature)

(Owner's Mailing Address)

(City)

(State)

(Zip Code)

(Owner's Name - Please Print)

(Owner's Signature)

(Owner's Mailing Address)

(City)

(State)

(Zip Code)

ENTERED
SEP 10 2015
BY: se

(Continued on page 2)

RECEIPT # 3383963

(Owner's Name - Please Print)

(Owner's Signature)

(Owner's Mailing Address)

(City)

(State)

(Zip Code)

(Owner's Name - Please Print)

(Owner's Signature)

(Owner's Mailing Address)

(City)

(State)

(Zip Code)

(Owner's Name - Please Print)

(Owner's Signature)

(Owner's Mailing Address)

(City)

(State)

(Zip Code)

(Owner's Name - Please Print)

(Owner's Signature)

(Owner's Mailing Address)

(City)

(State)

(Zip Code)

18 U.S.C. 1001 and 43 U.S.C. 1212 make it a crime for any person knowingly and willfully to make to any department or agency of the United States any false, fictitious or fraudulent statements or representations as to any matter within its jurisdiction.

INSTRUCTIONS

1. This certification is made under the provisions of 43 U.S.C. § 1744 and 30 U.S.C. §28-28k and the regulations thereunder (43 CFR Part 3830).
2. The claimant(s) must fill in the dates in paragraph 1 for the beginning and ending of the assessment year for which this waiver is sought.
3. The claimant(s) must fill in the date in paragraph 2 for the beginning of the assessment year for which this waiver is sought.
4. All claim and site names and BLM serial numbers must be listed for the mining claims, mill sites, and tunnel sites for which the waiver is sought.
5. All owners of the mining claims, mill sites, and tunnel sites and their addresses must be given.
6. This waiver form must be signed by all the claimants or their designated agent, in original form. If an agent is designated, a notarized designation of agent, signed by all of the claimants with proper address given, must be submitted with this waiver.
7. This form must be filed no later than September 1st for the upcoming assessment year in the BLM State Office where the mining claims or sites are recorded, or the waiver cannot be granted by the BLM. (Example: To obtain a waiver for the assessment year 2012, which begins on September 1, 2011, you must qualify for and file for a waiver no later than September 1, 2011, in the proper BLM State Office.)
8. For all mining claims which require assessment work, you must record an affidavit of labor on or before the December 30th immediately following the filing of this waiver. For all other mining claims or sites waived, you must record a notice of intent to hold on or before the December 30th immediately following the filing of this waiver.
9. Mill and tunnel sites may also be listed on this waiver and be waived from payment of the maintenance fee. A notice of intent to hold for these sites is required to be filed by the December 30th following the filing of this waiver.

FOR OFFICIAL USE ONLY

UNITED STATES
DEPARTMENT OF THE INTERIOR
BUREAU OF LAND MANAGEMENT
MAINTENANCE FEE WAIVER CERTIFICATION

571

AA

352844
FORM APPROVED
OMB NO. 1004-0114
Expires: October 31, 2016

SEE INSTRUCTIONS ON PAGE 2

- This small miner waiver is filed for the assessment year beginning on September 1, 2014 and ending on September 1, 2015.
- The undersigned and all related parties owned ten or fewer mining claims, mill, or tunnel sites located and maintained on Federal lands in the United States of America on September 1, 2015.
- The undersigned have performed the assessment work required by law for each mining claim listed prior to filing this waiver and understand that by filing this form, the undersigned must file an affidavit of assessment work with the Bureau of Land Management (BLM) by the December 30th following the filing of this waiver.
- The undersigned understand that if the assessment work obligation has not yet come due under 30 U.S.C. 28 (for those claims in their first assessment year only), a notice of intent to hold reciting this condition must be recorded by the December 30th following the filing of this waiver.
- The undersigned understand that mill and tunnel sites may also be listed on this waiver and be waived from payment of the maintenance fee, and that a notice of intent to hold for these sites is required to be filed with the BLM by the December 30th following the filing of this waiver.
- The undersigned understand and acknowledge that pursuant to 43 U.S.C. 1212 and 18 U.S.C. 1001, the filing or recording of a false, fictitious, or fraudulent document with the BLM may result in a fine of up to \$250,000, a prison term not to exceed five years, or both.
- The mining claims, mill or tunnel sites for which this waiver from payment of the maintenance fees is requested are:

CLAIM OR SITE NAME	BLM RECORDATION SERIAL NUMBER
1. MICA 1-2-3	352844 ✓
2.	
3.	
4.	
5.	
6.	
7.	
8.	
9.	
10.	

RECEIVED
BLM AZ STATE OFFICE
2015 AUG 31 P 3:49
PHOENIX, ARIZONA

The owner(s) (claimants) of the above mining claims and sites are:

ROSA FLANDERS
(Owner's Name - Please Print)
1755 NE 10th
(Owner's Mailing Address)

Rosa Flanders
(Owner's Signature)
Hillsboro ORE 97124
(City) (State) (Zip Code)

MARK FLANDERS
(Owner's Name - Please Print)
1755 NE 10th
(Owner's Mailing Address)

Mark Flanders
(Owner's Signature)
Hillsboro ORE 97124
(City) (State) (Zip Code)

RAYMOND FLANDERS
(Owner's Name - Please Print)
33535 N.W. VADIS RD.
(Owner's Mailing Address)

Ray Flanders
(Owner's Signature)
Corvallis ORE 97113
(City) (State) (Zip Code)

(Owner's Name - Please Print)

(Owner's Mailing Address)

(Owner's Signature)

(City) (State) (Zip Code)

(Owner's Name - Please Print)	(Owner's Signature)
(Owner's Mailing Address)	(City) (State) (Zip Code)
(Owner's Name - Please Print)	(Owner's Signature)
(Owner's Mailing Address)	(City) (State) (Zip Code)
(Owner's Name - Please Print)	(Owner's Signature)
(Owner's Mailing Address)	(City) (State) (Zip Code)
(Owner's Name - Please Print)	(Owner's Signature)
(Owner's Mailing Address)	(City) (State) (Zip Code)

18 U.S.C. 1001 and 43 U.S.C. 1212 make it a crime for any person knowingly and willfully to make to any department or agency of the United States any false, fictitious or fraudulent statements or representations as to any matter within its jurisdiction.

INSTRUCTIONS

1. This certification is made under the provisions of 43 U.S.C. § 1744 and 30 U.S.C. §28-28k and the regulations thereunder (43 CFR Part 3830).
2. The claimant(s) must fill in the dates in paragraph 1 for the beginning and ending of the assessment year for which this waiver is sought.
3. The claimant(s) must fill in the date in paragraph 2 for the beginning of the assessment year for which this waiver is sought.
4. All claim and site names and BLM serial numbers must be listed for the mining claims, mill sites, and tunnel sites for which the waiver is sought.
5. All owners of the mining claims, mill sites, and tunnel sites and their addresses must be given.
6. This waiver form must be signed by all the claimants or their designated agent, in original form. If an agent is designated, a notarized designation of agent, signed by all of the claimants with proper address given, must be submitted with this waiver.
7. This form must be filed no later than September 1st for the upcoming assessment year in the BLM State Office where the mining claims or sites are recorded, or the waiver cannot be granted by the BLM. (Example: To obtain a waiver for the assessment year 2012, which begins on September 1, 2011, you must qualify for and file for a waiver no later than September 1, 2011, in the proper BLM State Office.)
8. For all mining claims which require assessment work, you must record an affidavit of labor on or before the December 30th immediately following the filing of this waiver. For all other mining claims or sites waived, you must record a notice of intent to hold on or before the December 30th immediately following the filing of this waiver.
9. Mill and tunnel sites may also be listed on this waiver and be waived from payment of the maintenance fee. A notice of intent to hold for these sites is required to be filed by the December 30th following the filing of this waiver.

FOR OFFICIAL USE ONLY

572

MAINTENANCE FEE WAIVER CERTIFICATION

354085
FORM APPROVED
OMB NO. 1004-0114
Expires: October 31, 2016

SEE INSTRUCTIONS ON PAGE 2

- This small miner waiver is filed for the assessment year beginning on September 1, 2014 and ending on September 1, 2015
- The undersigned and all related parties owned ten or fewer mining claims, mill, or tunnel sites located and maintained on Federal lands in the United States of America on September 1, 2015
- The undersigned have performed the assessment work required by law for each mining claim listed prior to filing this waiver and understand that by filing this form, the undersigned must file an affidavit of assessment work with the Bureau of Land Management (BLM) by the December 30th following the filing of this waiver.
- The undersigned understand that if the assessment work obligation has not yet come due under 30 U.S.C. 28 (for those claims in their first assessment year only), a notice of intent to hold reciting this condition must be recorded by the December 30th following the filing of this waiver.
- The undersigned understand that mill and tunnel sites may also be listed on this waiver and be waived from payment of the maintenance fee, and that a notice of intent to hold for these sites is required to be filed with the BLM by the December 30th following the filing of this waiver.
- The undersigned understand and acknowledge that pursuant to 43 U.S.C. 1212 and 18 U.S.C. 1001, the filing or recording of a false, fictitious, or fraudulent document with the BLM may result in a fine of up to \$250,000, a prison term not to exceed five years, or both.
- The mining claims, mill or tunnel sites for which this waiver from payment of the maintenance fees is requested are:

CLAIM OR SITE NAME	BLM RECORDATION SERIAL NUMBER
1. RUSTI-IRON	354085 ✓
2.	
3.	
4.	
5.	
6.	
7.	
8.	
9.	
10.	

RECEIVED
BLM AZ STATE OFFICE
2015 AUG 31 P 3:49
PHOENIX, ARIZONA

The owner(s) (claimants) of the above mining claims and sites are:

ROSA FLANDERS
(Owner's Name - Please Print)

1755 NE 10th
(Owner's Mailing Address)

Hillsboro ORE 97124
(City) (State) (Zip Code)

(Owner's Name - Please Print)

(Owner's Signature)

(Owner's Mailing Address)

(City) (State) (Zip Code)

(Owner's Name - Please Print)

(Owner's Signature)

(Owner's Mailing Address)

(City) (State) (Zip Code)

(Owner's Name - Please Print)

(Owner's Signature)

(Owner's Mailing Address)

(City) (State) (Zip Code)

(Continued on page 2)

RECEIPT # 3383963

(Owner's Name - Please Print)

(Owner's Signature)

(Owner's Mailing Address)

(City)

(State)

(Zip Code)

(Owner's Name - Please Print)

(Owner's Signature)

(Owner's Mailing Address)

(City)

(State)

(Zip Code)

(Owner's Name - Please Print)

(Owner's Signature)

(Owner's Mailing Address)

(City)

(State)

(Zip Code)

(Owner's Name - Please Print)

(Owner's Signature)

(Owner's Mailing Address)

(City)

(State)

(Zip Code)

18 U.S.C. 1001 and 43 U.S.C. 1212 make it a crime for any person knowingly and willfully to make to any department or agency of the United States any false, fictitious or fraudulent statements or representations as to any matter within its jurisdiction.

INSTRUCTIONS

1. This certification is made under the provisions of 43 U.S.C. § 1744 and 30 U.S.C. §28-28k and the regulations thereunder (43 CFR Part 3830).
2. The claimant(s) must fill in the dates in paragraph 1 for the beginning and ending of the assessment year for which this waiver is sought.
3. The claimant(s) must fill in the date in paragraph 2 for the beginning of the assessment year for which this waiver is sought.
4. All claim and site names and BLM serial numbers must be listed for the mining claims, mill sites, and tunnel sites for which the waiver is sought.
5. All owners of the mining claims, mill sites, and tunnel sites and their addresses must be given.
6. This waiver form must be signed by all the claimants or their designated agent, in original form. If an agent is designated, a notarized designation of agent, signed by all of the claimants with proper address given, must be submitted with this waiver.
7. This form must be filed no later than September 1st for the upcoming assessment year in the BLM State Office where the mining claims or sites are recorded, or the waiver cannot be granted by the BLM. (Example: To obtain a waiver for the assessment year 2012, which begins on September 1, 2011, you must qualify for and file for a waiver no later than September 1, 2011, in the proper BLM State Office.)
8. For all mining claims which require assessment work, you must record an affidavit of labor on or before the December 30th immediately following the filing of this waiver. For all other mining claims or sites waived, you must record a notice of intent to hold on or before the December 30th immediately following the filing of this waiver.
9. Mill and tunnel sites may also be listed on this waiver and be waived from payment of the maintenance fee. A notice of intent to hold for these sites is required to be filed by the December 30th following the filing of this waiver.

FOR OFFICIAL USE ONLY

United States Department of the Interior
Bureau of Land Management
 LANDS/RECREATION & PLANNING
 ONE N CENTRAL AVE
 PHOENIX, AZ 85004 -2203
 Phone: 602-417-9200

Receipt

No: 3383963

Transaction #: 3482288	
Date of Transaction: 09/01/2015	
CUSTOMER:	
ROSE FLANDERS 1755 NE 10TH AVE HILLSBORO,OR 97124-1703 US	

LINE #	QTY	DESCRIPTION	REMARKS	UNIT PRICE	TOTAL
1	1.00	LOCATABLE MINERALS / MINING CLAIMS- NOT NEW-UNADJUD,ONE AUTH NO. ONLY / MINING CLAIM MONEY RECEIVED CASES: AMC351108/\$30.00	WAIVER - 3 2016	- n/a -	30.00
TOTAL:					\$30.00

*Refunded
on 9/14/15
ER*

PAYMENT INFORMATION				
1	AMOUNT:	30.00	POSTMARKED:	08/27/2015
	TYPE:	CHECK	RECEIVED:	08/31/2015
	CHECK NO:	22720816337		
	NAME:	FLANDERS, ROSA 1755 NE 10TH AVE HILLSBORO OR 97124-1703 US		

REMARKS

This receipt was generated by the automated BLM Collections and Billing System and is a paper representation of a portion of the official electronic record contained therein.

ENTERED
 SEP 02 2015
 BY: *ER*

Authorized Date09/14/2015

Instructions to Accounts AZ BLM REFUND \$30.00 TO ROSE FLANDERS FOR OVERPAYMENT
ON AMC351108 RECEIPT #3383963. IR

Login ID6771

Entry Date09/14/2015

Total Amount\$30.00

3 WAIVERS CONSOLIDATED INTO ONE (PB)

"2015 CORRECTED WAIVER"

for Waivers # 267, 268, 269. PB

Form 3830-2
(October 2013)

UNITED STATES
DEPARTMENT OF THE INTERIOR
BUREAU OF LAND MANAGEMENT

NEWER FORM W/ CORRECT DATES
FORM APPROVED PB
OMB NO. 1004-0114
Expires: October 31, 2016

* LEGAL NAME REQUESTED MAINTENANCE FEE WAIVER CERTIFICATION

Supporting Documents Rec'd.
NAME Updated

SEE INSTRUCTIONS ON PAGE 2

AMC 351108, 352844, 354085

- This small miner waiver is filed for the assessment year beginning on September 1, 2014 and ending on September 1, 2015.
- The undersigned and all related parties owned ten or fewer mining claims, mill, or tunnel sites located and maintained on Federal lands in the United States of America on September 1, 2014.
- The undersigned have performed the assessment work required by law for each mining claim listed prior to filing this waiver and understand that by filing this form, the undersigned must file an affidavit of assessment work with the Bureau of Land Management (BLM) by the December 30th following the filing of this waiver.
- The undersigned understand that if the assessment work obligation has not yet come due under 30 U.S.C. 28 (for those claims in their first assessment year only), a notice of intent to hold reciting this condition must be recorded by the December 30th following the filing of this waiver.
- The undersigned understand that mill and tunnel sites may also be listed on this waiver and be waived from payment of the maintenance fee, and that a notice of intent to hold for these sites is required to be filed with the BLM by the December 30th following the filing of this waiver.
- The undersigned understand and acknowledge that pursuant to 43 U.S.C. 1212 and 18 U.S.C. 1001, the filing or recording of a false, fictitious, or fraudulent document with the BLM may result in a fine of up to \$250,000, a prison term not to exceed five years, or both.
- The mining claims, mill or tunnel sites for which this waiver from payment of the maintenance fees is requested are:

CLAIM OR SITE NAME	BLM RECORDATION SERIAL NUMBER
1. MICA ONE	351108
2.	
3. ROSTI - IRON	354085
4.	
5. MICA - ONE - TWO - THREE	352844
6.	
7.	
8.	
9.	
10.	

RECEIVED
BLM AZ STATE OFFICE
2014 SEP 22 P 3:05
PHOENIX, ARIZONA

The owner(s) (claimants) of the above mining claims and sites are:

AC 171
ENTERED SEP 22 2014

Legal NAME ROSA (PB)
 ROSA FLANDERS
 (Owner's Name - Please Print)
 1755 N.E. 10TH AVE
 (Owner's Mailing Address)

Rosa Flanders
 (Owner's Signature)
 HILLSBORO OR 97124
 (City) (State) (Zip Code)

MARK FLANDERS
 (Owner's Name - Please Print)
 1755 N.E. 10TH AVE
 (Owner's Mailing Address)

Mark Flanders
 (Owner's Signature)
 HILLSBORO OR 97124
 (City) (State) (Zip Code)

RAY FLANDERS
 (Owner's Name - Please Print)
 PO BOX 0381
 (Owner's Mailing Address)

Ray Flanders
 (Owner's Signature)
 NORTH PLAINS OR 97113
 (City) (State) (Zip Code)

(Owner's Name - Please Print)
 (Owner's Mailing Address)

(Owner's Signature)
 (City) (State) (Zip Code)

NW CHECKED SEP 22 2014 PB

AC 483
ENTERED INTO COMPUTER
9/10/14 PB

3/PB

(Owner's Name - Please Print)	(Owner's Signature)
(Owner's Mailing Address)	(City) (State) (Zip Code)
(Owner's Name - Please Print)	(Owner's Signature)
(Owner's Mailing Address)	(City) (State) (Zip Code)
(Owner's Name - Please Print)	(Owner's Signature)
(Owner's Mailing Address)	(City) (State) (Zip Code)
(Owner's Name - Please Print)	(Owner's Signature)
(Owner's Mailing Address)	(City) (State) (Zip Code)

18 U.S.C. 1001 and 43 U.S.C. 1212 make it a crime for any person knowingly and willfully to make to any department or agency of the United States any false, fictitious or fraudulent statements or representations as to any matter within its jurisdiction.

INSTRUCTIONS

1. This certification is made under the provisions of 43 U.S.C. § 1744 and 30 U.S.C. §28-28k and the regulations thereunder (43 CFR Part 3830).
2. The claimant(s) must fill in the dates in paragraph 1 for the beginning and ending of the assessment year for which this waiver is sought.
3. The claimant(s) must fill in the date in paragraph 2 for the beginning of the assessment year for which this waiver is sought.
4. All claim and site names and BLM serial numbers must be listed for the mining claims, mill sites, and tunnel sites for which the waiver is sought.
5. All owners of the mining claims, mill sites, and tunnel sites and their addresses must be given.
6. This waiver form must be signed by all the claimants or their designated agent, in original form. If an agent is designated, a notarized designation of agent, signed by all of the claimants with proper address given, must be submitted with this waiver.
7. This form must be filed no later than September 1st for the upcoming assessment year in the BLM State Office where the mining claims or sites are recorded, or the waiver cannot be granted by the BLM. (Example: To obtain a waiver for the assessment year 2012, which begins on September 1, 2011, you must qualify for and file for a waiver no later than September 1, 2011, in the proper BLM State Office.)
8. For all mining claims which require assessment work, you must record an affidavit of labor on or before the December 30th immediately following the filing of this waiver. For all other mining claims or sites waived, you must record a notice of intent to hold on or before the December 30th immediately following the filing of this waiver.
9. Mill and tunnel sites may also be listed on this waiver and be waived from payment of the maintenance fee. A notice of intent to hold for these sites is required to be filed by the December 30th following the filing of this waiver.

RECEIVED
 BLM AZ STATE OFFICE
 2011 SEP 22 P 3:05
 PHOENIX, ARIZONA

FOR OFFICIAL USE ONLY
 CHECKED SEP 25 2011

NOTICES

The Privacy Act and 43 CFR 2.48(d) require that you be furnished the following information in connection with the information requested by this form.

AUTHORITY: 30 U.S.C. 28f and 43 CFR part 3835 permit collection of the information requested by this form.

PRINCIPAL PURPOSE: The BLM will use the information you provide to verify that the owner(s) (claimants(s)) of a mining claim has/have complied with 30 U.S.C. 28f and 43 CFR part 3835 and is/are entitled to perform assessment work in lieu of paying the maintenance fee for the mining claims listed on this form.

ROUTINE USES: The BLM will only disclose this information in accordance with the provisions at 43 CFR 2.56(b) and (c).

EFFECT OF NOT PROVIDING INFORMATION: Disclosure of the requested information is required by 30 U.S.C. 28f and 43 CFR part 3835 for those claimants qualified to request the small miner waiver allowed. Failure to submit all the requested information or to complete this form will delay the BLM's processing of the form and may preclude the BLM's acceptance of the maintenance fee waiver request, which may result in forfeiture of the mining claim or site by the claimant.

The Paperwork Reduction Act requires us to inform you that:

The BLM collects this information to determine whether or not you are qualified for waiver of maintenance fees.

Submission of the requested information is necessary to obtain or retain a benefit.

You do not have to respond to this or any other Federal agency-sponsored information collection unless it displays a currently valid OMB control number.

BURDEN HOURS STATEMENT: Public reporting burden for this form is estimated to average 20 minutes per response, including the time for reviewing instructions, gathering and maintaining data, and completing and reviewing the form. You may submit comments regarding the burden estimate or any other aspect of this form to: U.S. Department of the Interior, Bureau of Land Management (1004-0114), Bureau Information Collection Clearance Officer (WO-630), Mail Stop 401 LS, 1849 C St., N.W., Washington, D.C. 20240.

RECEIVED
BLM AZ STATE OFFICE
2014 SEP 22 P 3:05
PHOENIX, ARIZONA

Customer Name Update Screen

System ID:MC

Name:	FLANDERS ROSA	<input type="button" value="Lookup"/>
Proprietor #:	2104115	Renumber To:
Category:	P - PRIVATE	
Address:	1755 NE 10TH AVE	
City:	HILLSBORO	
State:	OR	
Zip:	971241703	
	<input type="checkbox"/> UNDELIVERABLE	
Email:		

*Updated Name to
ENTERED SEP 22 2014
 Reflect the Claimant's LEGAL NAME.
 PB*

Customer details successfully saved for Customer Id 2104115

List of Proprietors
FLANDERS ROSE[2104115], 1755 NE 10TH AVE, , HILLSBORO, OR, 971241703, P, MATCHED <i>↑ Previous Listing</i>

Select Cancel

SALES/REP FEB 13 2014

I ROSA FLANDERS STATE THAT THIS IS MY TRUE AND LEGAL NAME THAT I GO BY. I AM SENDING MY LEGAL IDENTIFICATION STATING THAT I AM ROSA FLANDERS.

THANK U - ANY QUESTIONS PLEASE CALL 503-698-1328
9-16-2014


✓ sign *Rosa Flanders*
9/17/14

RECEIVED
BLM AZ STATE OFFICE
2014 SEP 22 P 3:05
PHOENIX, ARIZONA

State of OREGON
County of WASHINGTON

Signed and sworn to (or affirmed) before me on SEPTEMBER 17, 2014 by ROSA FLANDERS

[Signature]
Notary Public - State of Oregon



RECEIVED
BLM #7 STATE OFFICE

2014 SEP 22 P 3:05

PHOENIX, ARIZONA



CLASS:C - Any single vehicle with a GVWR of not more than 26,000 pounds with the proper endorsements. Any emergency vehicle operated by a firefighter.



OREGON CLASS
C
DRIVER LICENSE

4647434

FLANDERS, ROSA

DOB	09-28-1934	Issue Date	09-10-2014
Endorsements		Sex	Record Created
		F	1987
Restrictions		Height	Weight
		5'5"	215

***** INTERIM ***** EXPIRES 10-10-2014



FLANDERS, ROSA
1755 NE 10TH ST
HILLSBORO, OR 97124

This is your interim card. It is valid until it expires or until your permanent card is received in the mail, whichever comes first. The interim card must be destroyed after it expires, after the new permanent card is received, or if your right to a card is suspended, canceled or revoked. If you do not receive your permanent card in the mail within 20 days, call 866-504-8686 for assistance.

Note: If your old card was hole-punched and returned to you, it may be used as additional proof of identity with an interim card. The hole-punched card is not valid for driving privileges and must be destroyed after the permanent card is received, or if your right to a card is suspended, canceled or revoked.

This is your interim card. It is valid until it expires or until your permanent card is received in the mail, whichever comes first. The interim card must be destroyed after it expires, after the new permanent card is received, or if your right to a card is suspended, canceled or revoked.

If you do not receive your permanent card in the mail within 20 days, call 866-504-8686 for assistance.

Note: If your old card was hole-punched and returned to you, it may be used as additional proof of identity with an interim card. The hole-punched card is not valid for driving privileges and must be destroyed after the permanent card is received, or if your right to a card is suspended, canceled or revoked.

9-10-14

AMC351108, AMC352844, AMC354085

Ms. Flanders,

Per our conversation this morning, you will need to submit a "CORRECTED WAIVER"; please insert the correct dates.

Please list all your mining claims {by name and number} on the enclosed newer Waiver Form (Form expires Oct 31, 2016); the form you used show an expiration date of Nov 30, 2003), and obtain the original signatures of all 3 claimants.

{We are requiring all claimants to use the forms that are most current; you can find them on our website}

Also,

Our Database show Rose Flanders (not Rosa Flanders) as a claim owner; the waiver's for AMC351108 and AMC352844, lists Rose Flanders but is signed by Rosa Flanders. The waiver for AMC354085 lists Rosa Flanders and is signed by Rosa Flanders, yet our database list Rose Flanders as the claim owner.

After speaking with Rosa (aka Rose) Flanders on the phone this morning, she stated that her legal name is Rosa Flanders yet her husband wrote Rose Flanders on the notices from the beginning; she would like to have her name corrected so the only way we could do this is to have Rosa write out a statement and provide a copy of an ID showing her legal name; she will have to get the statement notarized as well. She must also list all of her claim numbers on any and all correspondence to the Bureau of Land Management.

If you have any questions, please feel free to call me at 602-417-9360.

Thank you,



PAULINE BROWN
LAND LAW EXAMINER
BUREAU OF LAND MANAGEMENT
ARIZONA STATE OFFICE
ONE NORTH CENTRAL AVE, STE 800
PHOENIX, AZ 85004-4427
OFFICE: (602) 417-9360

RECEIVED
BLM AZ STATE OFFICE
2014 SEP 22 P 3:05
PHOENIX, ARIZONA

From: FLANDERS M.
1755 N. E 10TH
HILLSBORO OR
97124

PORTLAND, OR
18 SEP 2014
U.S. POSTAGE
PAID
HILLSBORO, OR
97123
SEP 19 14
1000
85004
\$0.70
00060435-08

RECEIVED
BLM AZ STATE OFFICE
2014 SEP 22 P 3:04
PHOENIX, ARIZONA

UNITED STATES DEPT OF
THE INTERIOR
To: BLM
ARIZONA STATE OFFICE
1 N. CENTRAL AVE
SUITE 800
PHOENIX, ARIZ 85004

Ready **P**ost
Document Mailer

85004\$4427


HILLSBORO
SEP 18 2014
00
15645 72738 0

93300006
6" x 9" Envelope
\$.49

UNITED STATES
POSTAL SERVICE
1PE2150 • AIC-093
Product Code 93300006
www.usps.com
A product of the United States Postal Service®
MADE IN THE U.S.A.

From: FLANDERS M.
1755 N. F16TH
HILLSBORO OR
97124

PORTLAND
18 SEP 2014



U.S. POSTAGE
PAID
HILLSBORO, OR
97123
SEP 18, 14

\$0.70
00060435-08

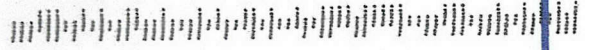
RECEIVED
BLM AZ STATE OFFICE
2014 SEP 22 P 3:04
PHOENIX, ARIZONA

UNITED STATES DEPT OF
THE INTERIOR
To: BLM
ARIZONA STATE OFFICE
1 N. CENTRAL AVE
SUITE 800
PHOENIX, ARIZ 85004

Ready **P**ost.

Document Mailer

8500494427





1PJE2150 • AIC-093
Product Code 93300006
www.usps.com

A product of the United States Postal Service ©
MADE IN THE U.S.A.

93300006
6" x 9" Envelope
\$.49



From: FLANDERS M.
1755 N. F10TH
HILLSBORO OR
97124

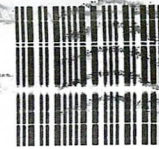
RECEIVED
BLM AZ STATE OFFICE

2014 SEP 22 P 3: 04

PHOENIX, ARIZONA

PORTLAND, OR

18 SEP 2014



1000

85004

U.S. POSTAGE
PAID
HILLSBORO, OR
97123
SEP 18, 14

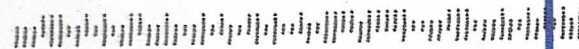
\$0.70
00060435-08

Ready **P**ost.

Document Mailer

85004\$4427

UNITED STATES DEPT OF
THE INTERIOR
To: BLM
ARIZONA STATE OFFICE
1 N. CENTRAL AVE
SUITE 800
PHOENIX, ARIZ 85004





1PJE2150 • AIC-093
Product Code 93300006
www.usps.com

A product of the United States Postal Service ©
MADE IN THE U.S.A.


93300006
6" x 9" Envelope
\$.49



Flanders Residence
1755 NE 10h
Hillsboro ORE
97124

PLACE STICKER AT TOP OF ENVELOPE TO THE RIGHT
OF THE RETURN ADDRESS. FOLD AT DOTTED LINE

CERTIFIED MAIL™



7014 1200 0001 0565 0787

U.S. POSTAGE
PAID
PRESCOTT, AZ
86301
AUG 12, 14
AMOUNT
\$4.49
00018576-02




1022 85004

UNITED STATES DEPARTMENT OF INTERIOR
BUREAU OF LAND MANAGEMENT
ARIZONA STATE OFFICE
ONE NORTH CENTRAL AVE # 800
PHOENIX ARIZONA 85004-4427

RECEIVED
BLM AZ STATE OFFICE
2014 AUG 13 P 1:18
PHOENIX, ARIZONA

Amc 351108
352844
354085

1267
UNITED STATES
DEPARTMENT OF THE INTERIOR
BUREAU OF LAND MANAGEMENT

MAINTENANCE FEE WAIVER CERTIFICATION

SEE INSTRUCTIONS ON NEXT PAGE

DAH

FORM APPROVED
OMB NO. 1004-0114
Expires: November 30, 2003

Amc 351108

1. This small miner waiver is filed for the assessment year beginning at noon on September 1, ~~2013~~ and ending at noon on September 1, ~~2014~~ 2015
2. The undersigned and all related parties owned ten or fewer mining claims, mill, or tunnel sites located and maintained on Federal lands in the United States of America on September 1, ~~2013~~ 2014
3. The undersigned have performed the assessment work required by law for each mining claim listed prior to filing this waiver and understand that by filing this form; an affidavit of assessment work must be recorded by the December 30th following the filing of this waiver.
4. The undersigned understand that if the assessment work obligation has not yet come due under 30 U.S.C. 28 (for those claims in their first assessment year only); a notice of intent to hold reciting this condition must be recorded by the December 30th following the filing of this waiver.
5. The undersigned understand that mill and tunnel sites may also be listed upon this waiver and be waived from payment of the maintenance fee; and that a notice of intent to hold for these sites is required to be recorded by the December 30th immediately following the filing of this waiver.
6. The undersigned understand and acknowledge that pursuant to 43 U.S.C. 1212 and U.S.C. 1001; the filing or recording of a false, fictitious, or fraudulent document with the Bureau of Land Management may result in a fine of up to \$50,000, a prison term not to exceed five years, or both.
7. The mining claims, mill or tunnel sites for which this waiver from payment of the maintenance fees is requested are:

CLAIM OR SITE NAME	BLM RECORDATION SERIAL NUMBER
1. MICA-ONE	351108
2.	
3.	
4.	
5.	
6.	
7.	
8.	
9.	
10.	

WAIVER # 267, 268, 269. all are on Expired Forms and the claimant put the wrong dates for the assessment years. PB

RECEIVED
BLM AZ STATE OFFICE
PHOENIX, ARIZONA
2014 AUG 13 P 1:19

The owner(s) (claimants) of the above mining claims and sites are:

ROSE FLANDERS
(Owner's Name - Please Print) ✓
1755 NE 10th
(Street or P.O. Box)
Hillsboro ORE 97124
(City) (State) (Zip Code)

Rosa Flander
(Owner's Signature)

ENTERED
Ac 483
SEP 10 2014
Ac 247
BY: PB

(Owner's Name - Please Print)
(Street or P.O. Box)
(City) (State) (Zip Code)

(Owner's Signature)

(Owner's Name - Please Print)
(Street or P.O. Box)
(City) (State) (Zip Code)

(Owner's Signature)

(Owner's Name - Please Print)	(Owner's Signature)		
(Street or P.O. Box)	(City)	(State)	(Zip Code)
(Owner's Name - Please Print)	(Owner's Signature)		
(Street or P.O. Box)	(City)	(State)	(Zip Code)
(Owner's Name - Please Print)	(Owner's Signature)		
(Street or P.O. Box)	(City)	(State)	(Zip Code)
(Owner's Name - Please Print)	(Owner's Signature)		
(Street or P.O. Box)	(City)	(State)	(Zip Code)

RECEIVED
BLM AZ STATE OFFICE
2011 AUG 13 11:19
PHOENIX ARIZONA

INSTRUCTIONS

1. This certification is made under the provisions of § 1744 of Title 43 and § 28-28k of Title 30 of the United States Code; and the regulations thereunder (43 CFR Part 3830).
2. The claimant(s) **must** fill in the dates in paragraph 1 for the beginning and ending of the assessment year for which this waiver is sought.
3. The claimant(s) **must** fill in the date in paragraph 2 for the beginning of the assessment year for which this waiver is sought.
4. All claim and site names and Bureau of Land Management (BLM) serial numbers **must** be listed for the mining claims, mill sites, and tunnel sites for which the waiver is sought.
5. All owners of the mining claims, mill sites, and tunnel sites and their addresses **must** be given.
6. This waiver form **must** be signed by all the claimants or their designated agent, in original form. If an agent is designated, a notarized designation of agent, signed by all of the claimants with proper address given, **must** be submitted with this waiver.
7. This form **must** be filed no later than September 1st for the upcoming assessment year in the BLM State Office where the mining claims or sites are recorded, or the waiver cannot be granted by the BLM. (Example: to obtain a waiver for the assessment year 2000, which begins at noon on September 1, 1999, you **must** qualify for and file for a waiver no later than September 1, 1999, in the proper BLM State Office).
8. For all mining claims which require assessment work, you **must** record an affidavit of labor on or before the December 30th immediately following the filing of this waiver. For all other mining claims or sites waived, you must record a notice of intent to hold on or before the December 30th immediately following the filing of this waiver.
9. Mill and tunnel sites may also be listed upon this waiver and be waived from payment of the maintenance fee. A notice of intent to hold for these sites is required to be filed by the December 30th following the filing of this waiver.

NOTICE/BURDEN HOURS STATEMENT

The Privacy Act of 1974, *as amended*, and the regulation in 43 CFR 2.48(d) provide that you be furnished the following information in connection with the information required by this certification of waiver from rental fees.

AUTHORITY: 30 U.S.C. 28-28k; 43 U.S.C. 1201, 1457, 1740, and 1744; and 43 CFR 3830.

PRINCIPLE PURPOSE: This information is to be used to verify that the owner(s) (claimants) of a mining claim has complied with 30 U.S.C. 28f and is entitled to perform assessment work in lieu of paying the maintenance fee for the mining claims listed on this form.

ROUTINE USE: (1) Adjudication of the claimant(s) certification of waiver from paying the maintenance fee otherwise required by 30 U.S.C. 28f. (2) Disclosure may be made to appropriate Federal agencies when location is made within the agency's geographic area of responsibility. (3) Information from the record and/or the record will be transferred to the appropriate Federal, State, or local agency, or a member of the public in response to a specific request for pertinent information. (4) Information may also be provided to the Department of Justice or in a proceeding before a court or adjudicative body; or to Federal, State, local or foreign agencies when needed for enforcement of civil or criminal codes or applicable regulations concerning title rights upon the public land.

EFFECT OF NOT PROVIDING INFORMATION: Disclosure of this information is required by 30 U.S.C. 28f and 43 CFR Part 3830 for those qualified claimants wishing to take the small miner waiver allowed. Failure to supply the information required in this form to support the claimants certification of waiver from payment of the otherwise required maintenance fees will result in the waiver being disallowed and the mining claims subject to forfeiture by BLM under 30 U.S.C. 28i.

The Paperwork Reduction Act of 1995 requires us to inform you that:

This information is being collected to allow the BLM to determine if you qualify for a waiver from the payment of \$100 per mining claim or site maintenance fee established in 30 U.S.C. 28f and the implementing regulations at 43 CFR 3830. A response to this request is required in accordance with the statute to obtain your benefit.

BLM would like you to know that you do not have to respond to this, or any other, Federal agency-sponsored information collection unless it displays a currently valid OMB control number.

Public reporting burden for this form is estimated to average 20 minutes (.33 hours) per response, including time to review instructions, gathering and maintaining data, and completing and reviewing the form. Direct comments regarding this burden estimate, or any other aspect of this form, to the U.S. Department of the Interior, Bureau of Land Management, (1004-0114) Bureau Information Collection Clearance Officer (WO-630), Mail Stop 401 LS, 1849 C St., N.W., Washington, D.C. 20240.

FOR OFFICIAL USE ONLY

AMC 351108

When Recorded Return Document to:

Flanders Residence
1755 NE 10th
Hillsboro ORE 97124

Check here is this is a change of address.

Telephone: (503) 648-1328

E-mail address: _____

AFFIDAVIT OF PERFORMANCE OF ANNUAL WORK

1. State of Arizona, County of Maricopa ss:

2. I (Name) Rosa Flanders

3. Reside at (Address) 1755 NE 10th

City Hillsboro County Washington

RECEIVED
BLM AZ STATE OFFICE
2014 AUG 13 P 1:19
PHOENIX, ARIZONA

State ORE Zip 97124 being duly sworn, depose and say that I am a citizen of the United States, more than eighteen years of age, and that all of the facts set forth in this affidavit, subject to the provisions and penalties of 18 U.S.C. 1001 pertaining to the filing of false, fictitious, or fraudulent statements with the United States, are true and correct according to the best of my knowledge, information and belief.

4. Owner's name and address (If not shown in Items 1-3 above). _____

5. That I am personally acquainted with the mining claim(s). The work and improvements were made by and at the expense of the owner(s) of said claim(s). Said contiguous group of claims, listed on this document, are situated in the

(optional) Mining District; _____ County, Arizona.

Line No.	AMC NUMBER	CLAIM/SITE NAME	COUNTY RECORDER DATA (If available)	TWP	RNG	SEC
1	351108	MICA-ONE		6-M	6-E	NE-25 SW-24
2						
3						
4						
5						
6						

ENTERED
AUG 15 2014
BY: Ram

BLM
Date
Stamp

RECEIVED
BLM AZ STATE OFFICE
2014 AUG 13 P 1:19
PHOENIX, ARIZONA

7					
8					
9					
10					

6. That between the dates starting at 12 o'clock noon on September 1, 20 13 and ending at 12 o'clock noon on September 1, 20 14 at least \$ 200.00 dollars worth of work and improvements were done and performed upon said claim(s) or upon one or more of a contiguous group of claims for the benefit of all, wholly or partly outside of a contiguous group of claims for the benefit of all, not including the location work.

7. That the following persons were employed to perform the work and improvements described herein: David Henry Flanders

8. That the work and improvements performed were: a of in a the of form of inclusive of doing the excavation and testing of what substance (of in question) of a existing discoveries and/or findings of inclusive of what matter of in question, but not to a limit - in a of within and beyond of grounds of what announcing of (if any) of what holes dug


9. Dated: 8/7/14 Signature: Rosa Flanders

SUBSCRIBED AND SWORN TO before me, a Notary Public, this 7th day of August 20 14

By: Rosa Flanders

Notary Public A Tomasetti

My Commission Expires JULY 02, 2016



Bureau of Land Management
Arizona State Office
www.az.blm.gov

No. of Claims: 1 x \$10 = \$10.00
Check No.: M.D. Init. A.F.H.
Receipt No.: 3101144
For BLM Use Only

UNITED STATES
DEPARTMENT OF THE INTERIOR
BUREAU OF LAND MANAGEMENT

MAINTENANCE FEE WAIVER CERTIFICATION

SEE INSTRUCTIONS ON NEXT PAGE

FORM APPROVED
OMB NO. 1004-0114
Expires: November 30, 2003

268

AA

Amc 352844

- This small miner waiver is filed for the assessment year beginning at noon on September 1, ~~2013~~ and ending at noon on September 1, ~~2014~~ 2015
- The undersigned and all related parties owned ten or fewer mining claims, mill, or tunnel sites located and maintained on Federal lands in the United States of America on September 1, ~~2013~~ 2014
- The undersigned have performed the assessment work required by law for each mining claim listed prior to filing this waiver and understand that by filing this form; an affidavit of assessment work must be recorded by the December 30th following the filing of this waiver.
- The undersigned understand that if the assessment work obligation has not yet come due under 30 U.S.C. 28 (for those claims in their first assessment year only); a notice of intent to hold reciting this condition must be recorded by the December 30th following the filing of this waiver.
- The undersigned understand that mill and tunnel sites may also be listed upon this waiver and be waived from payment of the maintenance fee; and that a notice of intent to hold for these sites is required to be recorded by the December 30th immediately following the filing of this waiver.
- The undersigned understand and acknowledge that pursuant to 43 U.S.C. 1212 and U.S.C. 1001; the filing or recording of a false, fictitious, or fraudulent document with the Bureau of Land Management may result in a fine of up to \$50,000, a prison term not to exceed five years, or both.
- The mining claims, mill or tunnel sites for which this waiver from payment of the maintenance fees is requested are:

CLAIM OR SITE NAME	BLM RECORDATION SERIAL NUMBER
1. MICA - ONE - TWO - THREE	352844
2.	
3.	
4.	
5.	
6.	
7.	
8.	
9.	
10.	

ENTERED
AC 483
SEP 10 2014
AC 247
BY: JB

RECEIVED
BLM AZ STATE OFFICE
2014 AUG 13 P 1:19
PHOENIX, ARIZONA

The owner(s) (claimants) of the above mining claims and sites are:

ROSE Flanders
(Owner's Name - Please Print) ✓
1755 NE 10th
(Street or P.O. Box)
Hillsboro ORE 97124
(City) (State) (Zip Code)

Rosa Flander
(Owner's Signature)

MARK Flanders
(Owner's Name - Please Print) ✓
1755 NE 10th
(Street or P.O. Box)
Hillsboro ORE 97124
(City) (State) (Zip Code)

Mark Flander
(Owner's Signature)

RAY Flanders
(Owner's Name - Please Print) ✓
PO Box 0381
(Street or P.O. Box)
North Plains ORE 97113
(City) (State) (Zip Code)

Ray Flander
(Owner's Signature)

(Owner's Name - Please Print)	(Owner's Signature)		
(Street or P.O. Box)	(City)	(State)	(Zip Code)
(Owner's Name - Please Print)	(Owner's Signature)		
(Street or P.O. Box)	(City)	(State)	(Zip Code)
(Owner's Name - Please Print)	(Owner's Signature)		
(Street or P.O. Box)	(City)	(State)	(Zip Code)
(Owner's Name - Please Print)	(Owner's Signature)		
(Street or P.O. Box)	(City)	(State)	(Zip Code)

INSTRUCTIONS

1. This certification is made under the provisions of § 1744 of Title 43 and § 28-28k of Title 30 of the United States Code; and the regulations thereunder (43 CFR Part 3830).
2. The claimant(s) **must** fill in the dates in paragraph 1 for the beginning and ending of the assessment year for which this waiver is sought.
3. The claimant(s) **must** fill in the date in paragraph 2 for the beginning of the assessment year for which this waiver is sought.
4. All claim and site names and Bureau of Land Management (BLM) serial numbers **must** be listed for the mining claims, mill sites, and tunnel sites for which the waiver is sought.
5. All owners of the mining claims, mill sites, and tunnel sites and their addresses **must** be given.
6. This waiver form **must** be signed by all the claimants or their designated agent, in original form. If an agent is designated, a notarized designation of agent, signed by all of the claimants with proper address given, **must** be submitted with this waiver.
7. This form **must** be filed no later than September 1st for the upcoming assessment year in the BLM State Office where the mining claims or sites are recorded, or the waiver cannot be granted by the BLM. (Example: to obtain a waiver for the assessment year 2000, which begins at noon on September 1, 1999, you **must** qualify for and file for a waiver no later than September 1, 1999, in the proper BLM State Office).
8. For all mining claims which require assessment work, you **must** record an affidavit of labor on or before the December 30th immediately following the filing of this waiver. For all other mining claims or sites waived, you must record a notice of intent to hold on or before the December 30th immediately following the filing of this waiver.
9. Mill and tunnel sites may also be listed upon this waiver and be waived from payment of the maintenance fee. A notice of intent to hold for these sites is required to be filed by the December 30th following the filing of this waiver.

NOTICE/BURDEN HOURS STATEMENT

The Privacy Act of 1974, *as amended*, and the regulation in 43 CFR 2.48(d) provide that you be furnished the following information in connection with the information required by this certification of waiver from rental fees.

AUTHORITY: 30 U.S.C. 28-28k; 43 U.S.C. 1201, 1457, 1740, and 1744; and 43 CFR 3830.

PRINCIPLE PURPOSE: This information is to be used to verify that the owner(s) (claimants) of a mining claim has complied with 30 U.S.C. 28f and is entitled to perform assessment work in lieu of paying the maintenance fee for the mining claims listed on this form.

ROUTINE USE: (1) Adjudication of the claimant(s) certification of waiver from paying the maintenance fee otherwise required by 30 U.S.C. 28f. (2) Disclosure may be made to appropriate Federal agencies when location is made within the agency's geographic area of responsibility. (3) Information from the record and/or the record will be transferred to the appropriate Federal, State, or local agency, or a member of the public in response to a specific request for pertinent information. (4) Information may also be provided to the Department of Justice or in a proceeding before a court or adjudicative body; or to Federal, State, local or foreign agencies when needed for enforcement of civil or criminal codes or applicable regulations concerning title rights upon the public land.

EFFECT OF NOT PROVIDING INFORMATION: Disclosure of this information is required by 30 U.S.C. 28f and 43 CFR Part 3830 for those qualified claimants wishing to take the small miner waiver allowed. Failure to supply the information required in this form to support the claimants certification of waiver from payment of the otherwise required maintenance fees will result in the waiver being disallowed and the mining claims subject to forfeiture by BLM under 30 U.S.C. 28i.

The Paperwork Reduction Act of 1995 requires us to inform you that:

This information is being collected to allow the BLM to determine if you qualify for a waiver from the payment of \$100 per mining claim or site maintenance fee established in 30 U.S.C. 28f and the implementing regulations at 43 CFR 3830. A response to this request is required in accordance with the statute to obtain your benefit.

BLM would like you to know that you do not have to respond to this, or any other, Federal agency-sponsored information collection unless it displays a currently valid OMB control number.

Public reporting burden for this form is estimated to average 20 minutes (.33 hours) per response, including time to review instructions, gathering and maintaining data, and completing and reviewing the form. Direct comments regarding this burden estimate, or any other aspect of this form, to the U.S. Department of the Interior, Bureau of Land Management, (1004-0114) Bureau Information Collection Clearance Officer (WO-630), Mail Stop 401 LS, 1849 C St., N.W., Washington, D.C. 20240.

FOR OFFICIAL USE ONLY

AMC 352844

When Recorded Return Document to:

Flanders Residence
1755 NE 10th
Hillsboro ORE 97124

Check here is this is a change of address.

Telephone: (503) 648-7328

E-mail address: _____

AFFIDAVIT OF PERFORMANCE OF ANNUAL WORK

1. State of Arizona, County of Maricopa ss:

2. I (Name) Rosa Flanders

3. Reside at (Address) 1755 NE 10th

City Hillsboro County Washington

RECEIVED
BLM AZ STATE OFFICE
2014 AUG 13 P 1:19
PHOENIX, ARIZONA
BLM
Date
Stamp

State ORE Zip 97124 being duly sworn, depose and say that I am a citizen of the United States, more than eighteen years of age, and that all of the facts set forth in this affidavit, subject to the provisions and penalties of 18 U.S.C. 1001 pertaining to the filing of false, fictitious, or fraudulent statements with the United States, are true and correct according to the best of my knowledge, information and belief.

4. Owner's name and address (If not shown in Items 1-3 above). _____

5. That I am personally acquainted with the mining claim(s). The work and improvements were made by and at the expense of the owner(s) of said claim(s). Said contiguous group of claims, listed on this document, are situated in the

(optional) Mining District; _____ County, Arizona.

Line No.	AMC NUMBER	CLAIM/SITE NAME	COUNTY RECORDER DATA (If available)	TWP	RNG	SEC
1	352844	Mica-1-2-3		6-N	6-E	SE-25 NE-25 SW-25 NW-25
2						
3						
4						
5						
6						

ENTERED
AUG 15 2014
BY: Rosa

BLM
Date
Stamp

RECEIVED
BLM AZ STATE OFFICE

2014 AUG 13 P 1:19
PHOENIX, ARIZONA

7					
8					
9					
10					

6. That between the dates starting at 12 o'clock noon on September 1, 20 13 and ending at 12 o'clock noon on September 1, 20 14 at least \$ 200 dollars worth of work and improvements were done and performed upon said claim(s) or upon one or more of a contiguous group of claims for the benefit of all, wholly or partly outside of a contiguous group of claims for the benefit of all, not including the location work.

7. That the following persons were employed to perform the work and improvements described herein: David Henry Flanders

8. That the work and improvements performed were: excavation and testing of what substance (of in question) of existence discoveries and findings of inclusive of what matter of a question, but not to a limit - a in a or within a area of ground of what announcing a of (if any) of what holes dug

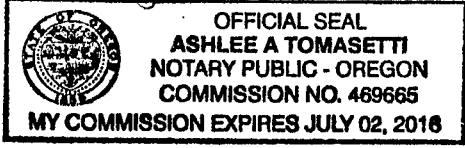
9. Dated: 8/7/14 Signature: Rosa Flanders

SUBSCRIBED AND SWORN TO before me, a Notary Public, this 7th day of August 2014

By: Rosa Flanders

Notary Public Ashlee A Tomasetti

My Commission Expires July 02, 2016



Bureau of Land Management
Arizona State Office
www.az.blm.gov

No. of Claims: 1 x \$10 = \$10.00
Check No.: 11001 Init. CAF
Receipt No.: 3101144
For BLM Use Only

UNITED STATES
DEPARTMENT OF THE INTERIOR
BUREAU OF LAND MANAGEMENT
MAINTENANCE FEE WAIVER CERTIFICATION

1269

FORM APPROVED
OMB NO. 1004-0114
Expires: November 30, 2003

SEE INSTRUCTIONS ON NEXT PAGE

2014
AFA

AMC 354085

1. This small miner waiver is filed for the assessment year beginning at noon on September 1, ~~2013~~ and ending at noon on September 1, ~~2014~~ 2015
2. The undersigned and all related parties owned ten or fewer mining claims, mill, or tunnel sites located and maintained on Federal lands in the United States of America on September 1, ~~2013~~ 2014
3. The undersigned have performed the assessment work **required by law** for each mining claim listed **prior to filing this waiver** and understand that by filing this form; an affidavit of assessment work **must** be recorded by the December 30th following the filing of this waiver.
4. The undersigned understand that if the assessment work obligation has not yet come due under 30 U.S.C. 28 (for those claims in their first assessment year only); a notice of intent to hold reciting this condition **must** be recorded by the December 30th following the filing of this waiver.
5. The undersigned understand that mill and tunnel sites may also be listed upon this waiver and be waived from payment of the maintenance fee; and that a notice of intent to hold for these sites is required to be recorded by the December 30th immediately following the filing of this waiver.
6. The undersigned understand and acknowledge that pursuant to 43 U.S.C. 1212 and U.S.C. 1001; the filing or recording of a false, fictitious, or fraudulent document with the Bureau of Land Management may result in a fine of up to \$50,000, a prison term not to exceed five years, or both.
7. The mining claims, mill or tunnel sites for which this waiver from payment of the maintenance fees is requested are:

CLAIM OR SITE NAME	BLM RECORDATION SERIAL NUMBER
1. Rusti-Iron	354085
2.	
3.	
4.	
5.	
6.	
7.	
8.	
9.	
10.	

RECEIVED
BLM AZ STATE OFFICE
PHOENIX, ARIZONA
2014 AUG 13 P 1:18

The owner(s) (claimants) of the above mining claims and sites are:

DOSA Flanders
(Owner's Name - Please Print)
1755 NE 10th
(Street or P.O. Box)
Hillsboro OR 97124
(City) (State) (Zip Code)

Rosa Flanders
(Owner's Signature)

ENTERED
AC 483
SEP 10 2014
AC 247
BY: PB

(Owner's Name - Please Print)
(Street or P.O. Box)
(City) (State) (Zip Code)

(Owner's Signature)

(Owner's Name - Please Print)
(Street or P.O. Box)
(City) (State) (Zip Code)

(Owner's Signature)

(Owner's Name - Please Print)	(Owner's Signature)		
(Street or P.O. Box)	(City)	(State)	(Zip Code)
(Owner's Name - Please Print)	(Owner's Signature)		
(Street or P.O. Box)	(City)	(State)	(Zip Code)
(Owner's Name - Please Print)	(Owner's Signature)		
(Street or P.O. Box)	(City)	(State)	(Zip Code)
(Owner's Name - Please Print)	(Owner's Signature)		
(Street or P.O. Box)	(City)	(State)	(Zip Code)

RECEIVED
BLM STATE OFFICE
AUG 13 P 1:19
PHOENIX ARIZONA

INSTRUCTIONS

1. This certification is made under the provisions of § 1744 of Title 43 and § 28-28k of Title 30 of the United States Code; and the regulations thereunder (43 CFR Part 3830).
2. The claimant(s) **must** fill in the dates in paragraph 1 for the beginning and ending of the assessment year for which this waiver is sought.
3. The claimant(s) **must** fill in the date in paragraph 2 for the beginning of the assessment year for which this waiver is sought.
4. All claim and site names and Bureau of Land Management (BLM) serial numbers **must** be listed for the mining claims, mill sites, and tunnel sites for which the waiver is sought.
5. All owners of the mining claims, mill sites, and tunnel sites and their addresses **must** be given.
6. This waiver form **must** be signed by all the claimants or their designated agent, in original form. If an agent is designated, a notarized designation of agent, signed by all of the claimants with proper address given, **must** be submitted with this waiver.
7. This form **must** be filed no later than September 1st for the upcoming assessment year in the BLM State Office where the mining claims or sites are recorded, or the waiver cannot be granted by the BLM. (Example: to obtain a waiver for the assessment year 2000, which begins at noon on September 1, 1999, you **must** qualify for and file for a waiver no later than September 1, 1999, in the proper BLM State Office).
8. For all mining claims which require assessment work, you **must** record an affidavit of labor on or before the December 30th immediately following the filing of this waiver. For all other mining claims or sites waived, you must record a notice of intent to hold on or before the December 30th immediately following the filing of this waiver.
9. Mill and tunnel sites may also be listed upon this waiver and be waived from payment of the maintenance fee. A notice of intent to hold for these sites is required to be filed by the December 30th following the filing of this waiver.

NOTICE/BURDEN HOURS STATEMENT

The Privacy Act of 1974, *as amended*, and the regulation in 43 CFR 2.48(d) provide that you be furnished the following information in connection with the information required by this certification of waiver from rental fees.

AUTHORITY: 30 U.S.C. 28-28k; 43 U.S.C. 1201, 1457, 1740, and 1744; and 43 CFR 3830.

PRINCIPLE PURPOSE: This information is to be used to verify that the owner(s) (claimants) of a mining claim has complied with 30 U.S.C. 28f and is entitled to perform assessment work in lieu of paying the maintenance fee for the mining claims listed on this form.

ROUTINE USE: (1) Adjudication of the claimant(s) certification of waiver from paying the maintenance fee otherwise required by 30 U.S.C. 28f. (2) Disclosure may be made to appropriate Federal agencies when location is made within the agency's geographic area of responsibility. (3) Information from the record and/or the record will be transferred to the appropriate Federal, State, or local agency, or a member of the public in response to a specific request for pertinent information. (4) Information may also be provided to the Department of Justice or in a proceeding before a court or adjudicative body; or to Federal, State, local or foreign agencies when needed for enforcement of civil or criminal codes or applicable regulations concerning title rights upon the public land.

EFFECT OF NOT PROVIDING INFORMATION: Disclosure of this information is required by 30 U.S.C. 28f and 43 CFR Part 3830 for those qualified claimants wishing to take the small miner waiver allowed. Failure to supply the information required in this form to support the claimants certification of waiver from payment of the otherwise required maintenance fees will result in the waiver being disallowed and the mining claims subject to forfeiture by BLM under 30 U.S.C. 28i.

The Paperwork Reduction Act of 1995 requires us to inform you that:
This information is being collected to allow the BLM to determine if you qualify for a waiver from the payment of \$100 per mining claim or site maintenance fee established in 30 U.S.C. 28f and the implementing regulations at 43 CFR 3830. A response to this request is required in accordance with the statute to obtain your benefit.

BLM would like you to know that you do not have to respond to this, or any other, Federal agency-sponsored information collection unless it displays a currently valid OMB control number.

Public reporting burden for this form is estimated to average 20 minutes (.33 hours) per response, including time to review instructions, gathering and maintaining data, and completing and reviewing the form. Direct comments regarding this burden estimate, or any other aspect of this form, to the U.S. Department of the Interior, Bureau of Land Management, (1004-0114) Bureau Information Collection Clearance Officer (WO-630), Mail Stop 401 LS, 1849 C St., N.W., Washington, D.C. 20240.

FOR OFFICIAL USE ONLY

AMC 354085

When Recorded Return Document to:

Flanders Residence
1755 NE 10th
Hillsboro ORE 97124

Check here is this is a change of address.

Telephone: (503) 648-1328

E-mail address: _____

*9/10/14 Contacted Rosa Flanders
She will send in a 'Corrected Waiver' + her
Notarized written Request to have her name corrected from
Rose to Rosa. po Corrected Waiver/Request
Rec'd on 9/22/14 ps*

AFFIDAVIT OF PERFORMANCE OF ANNUAL WORK

1. State of Arizona, County of Yavapai ss:

2. I (Name) Rosa Flender

3. Reside at (Address) 1755 NE 10th

City Hillsboro County Washington

RECEIVED
BLM AZ STATE OFFICE
2014 AUG 13 P 1:18
PHOENIX, ARIZONA
BLM
Date
Stamp

State ORE Zip 97124 being duly sworn, depose and say that I am a citizen of the United States, more than eighteen years of age, and that all of the facts set forth in this affidavit, subject to the provisions and penalties of 18 U.S.C. 1001 pertaining to the filing of false, fictitious, or fraudulent statements with the United States, are true and correct according to the best of my knowledge, information and belief.

4. Owner's name and address (If not shown in Items 1-3 above). _____

5. That I am personally acquainted with the mining claim(s). The work and improvements were made by and at the expense of the owner(s) of said claim(s). Said contiguous group of claims, listed on this document, are situated in the

(optional) Mining District: _____ County, Arizona.

Line No.	AMC NUMBER	CLAIM/SITE NAME	COUNTY RECORDER DATA (If available)	TWP	RNG	SEC
1	354085	Rusti-IRON	354085	13-N	2-W	NE-39 SE-26
2						
3						
4						
5						
6						

ENTERED
AUG 15 2014
BY: Rosa

RECEIVED
BLM AZ STATE OFFICE

PHOENIX, ARIZONA

2014 AUG 13 P 1:18

BLM
Date
Stamp

7						
8						
9						
10						

6. That between the dates starting at 12 o'clock noon on September 1, 20 13 and ending at 12 o'clock noon on September 1, 20 14 at least \$ 200.00 dollars worth of work and improvements were done and performed upon said claim(s) or upon one or more of a contiguous group of claims for the benefit of all, wholly or partly outside of a contiguous group of claims for the benefit of all, not including the location work.

7. That the following persons were employed to perform the work and improvements described herein: David Henry Flanders

8. That the work and improvements performed were: a of in & the of form a of inclusive & of doing the excavation and testing of what substance (of in question) of a existing discoveries and findings of inclusive of what matter of in question, but not to a limit - a in & within and beyond of grounds of what enclosing of (of any) of a not holes dug

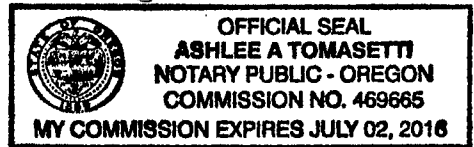
9. Dated: 8/7/14 Signature: Rosa Flanders

SUBSCRIBED AND SWORN TO before me, a Notary Public, this 7th day of August 2014

By: Rosa Flanders

Notary Public Ashlee A Tomasetti


My Commission Expires July 02, 2016



Bureau of Land Management
Arizona State Office
www.az.blm.gov

No. of Claims: 1 x \$10 = \$10.00
 Check No.: M.O. Init. [Signature]
 Receipt No.: 3101144
 For BLM Use Only

United States Department of the Interior
 Bureau of Land Management
 LANDS/RECREATION & PLANNING
 ONE N CENTRAL AVE
 PHOENIX, AZ 85004 -2203
 Phone: 602-417-9200



Receipt

No:

3101144

Transaction #: 3192697	
Date of Transaction: 08/14/2014	
CUSTOMER:	
ROSE FLANDERS 1755 NE 10TH AVE HILLSBORO,OR 97124-1703 US	

LINE #	QTY	DESCRIPTION	REMARKS	UNIT PRICE	TOTAL
1	1.00	LOCATABLE MINERALS / MINING CLAIMS-NOT NEW-UNADJUD,ONE AUTH NO. ONLY / MINING CLAIM MONEY RECEIVED CASES: AMC351108/\$30.00	MAINT FEE WAIVER (3) 2015 / POL (3) 2014	- n/a -	30.00
TOTAL:					\$30.00

PAYMENT INFORMATION					
1	AMOUNT:	30.00	POSTMARKED:	08/12/2014	
	TYPE:	CHECK	RECEIVED:	08/13/2014	
	CHECK NO:	21911518866			
	NAME:	FLANDERS, ROSA 1755 NE 10TH AVE HILLSBORO OR 97124-1703 US			

REMARKS

This receipt was generated by the automated BLM Collections and Billing System and is a paper representation of a portion of the official electronic record contained therein.

351108
352844
354085

Flanders Residence
1755 NE 10h
Hillsboro ORE
97124



UNITED STATES DEPARTMENT OF INTERIOR
BUREAU OF LAND MANAGEMENT
ARIZONA STATE OFFICE
ONE NORTH CENTRAL AVE # 800
PHOENIX ARIZONA 85004-4427

RECEIVED
BLM AZ STATE OFFICE
2014 AUG 13 P 1:18
PHOENIX, ARIZONA

Amc 351108
352844
354085

9-10-14

AMC351108, AMC352844, AMC354085

Ms. Flanders,

Per our conversation this morning, you will need to submit a "CORRECTED WAIVER"; please insert the correct dates.

Please list all your mining claims {by name and number} on the enclosed newer Waiver Form (**Form expires Oct 31, 2016**); the form you used show an expiration date of Nov 30, 2003), and obtain the original signatures of all 3 claimants.

{We are requiring all claimants to use the forms that are most current; you can find them on our website}

Also,

Our Database show Rose Flanders (not Rosa Flanders) as a claim owner; the waiver's for AMC351108 and AMC352844, lists Rose Flanders but is signed by Rosa Flanders. The waiver for AMC354085 lists Rosa Flanders and is signed by Rosa Flanders, yet our database list Rose Flanders as the claim owner.

After speaking with Rosa (aka Rose) Flanders on the phone this morning, she stated that her legal name is Rosa Flanders yet her husband wrote Rose Flanders on the notices from the beginning; she would like to have her name corrected so the only way we could do this is to have Rosa write out a statement and provide a copy of an ID showing her legal name; she will have to get the statement notarized as well. She must also list all of her claim numbers on any and all correspondence to the Bureau of Land Management.

If you have any questions, please feel free to call me at 602-417-9360.

Thank you,



PAULINE BROWN
LAND LAW EXAMINER
BUREAU OF LAND MANAGEMENT
ARIZONA STATE OFFICE
ONE NORTH CENTRAL AVE, STE 800
PHOENIX, AZ 85004-4427
OFFICE: (602) 417-9360

UNITED STATES
DEPARTMENT OF THE INTERIOR
BUREAU OF LAND MANAGEMENT

MAINTENANCE FEE WAIVER CERTIFICATION

A.H.

709

FORM APPROVED
OMB NO. 1004-0114
Expires: August 31, 2013

AMC 351108

SEE INSTRUCTIONS ON PAGE 2

- This small miner waiver is filed for the assessment year beginning on September 1, 2013 and ending on September 1, 2014.
- The undersigned and all related parties owned ten or fewer mining claims, mill, or tunnel sites located and maintained on Federal lands in the United States of America on September 1, 2013.
- The undersigned have performed the assessment work required by law for each mining claim listed prior to filing this waiver and understand that by filing this form, an affidavit of assessment work must be recorded by the December 30th following the filing of this waiver.
- The undersigned understand that if the assessment work obligation has not yet come due under 30 U.S.C. 28 (for those claims in their first assessment year only), a notice of intent to hold reciting this condition must be recorded by the December 30th following the filing of this waiver.
- The undersigned understand that mill and tunnel sites may also be listed upon this waiver and be waived from payment of the maintenance fee, and that a notice of intent to hold for these sites is required to be recorded by the December 30th immediately following the filing of this waiver.
- The undersigned understand and acknowledge that pursuant to 43 U.S.C. 1212 and 18 U.S.C. 1001, the filing or recording of a false, fictitious, or fraudulent document with the Bureau of Land Management may result in a fine of up to \$250,000, a prison term not to exceed five years, or both.
- The mining claims, mill or tunnel sites for which this waiver from payment of the maintenance fees is requested are:

CLAIM OR SITE NAME	BLM RECORDATION SERIAL NUMBER
1. <u>micg-1</u>	✓ <u>351108</u>
2.	
3.	
4.	
5.	
6.	
7.	
8.	
9.	
10.	

The owner(s) (claimants) of the above mining claims and sites are:

Rose Flanders
(Owner's Name - Please Print)

X Rose Flanders
(Owner's Signature)

1755 N12 10th Ave
(Street or P.O. Box)

Hillsboro OR 97124
(City) (State) (Zip Code)

(Owner's Name - Please Print)

(Owner's Signature)

(Street or P.O. Box)

(City) (State) (Zip Code)

(Owner's Name - Please Print)

(Owner's Signature)

(Street or P.O. Box)

(City) (State) (Zip Code)

RECEIVED
BLM AZ STATE OFFICE
2013 SEP -4 A 8:54
PHOENIX, ARIZONA

ENTERED
SEP 19 2013
BY: *DM*

(Owner's Name - Please Print)	(Owner's Signature)		
(Street or P.O. Box)	(City)	(State)	(Zip Code)
(Owner's Name - Please Print)	(Owner's Signature)		
(Street or P.O. Box)	(City)	(State)	(Zip Code)
(Owner's Name - Please Print)	(Owner's Signature)		
(Street or P.O. Box)	(City)	(State)	(Zip Code)
(Owner's Name - Please Print)	(Owner's Signature)		
(Street or P.O. Box)	(City)	(State)	(Zip Code)

Title 18 U.S.C. Section 1001 and Title 43 U.S.C. Section 1212 makes it a crime for any person knowingly and willfully to make to any department or agency of the United States any false, fictitious or fraudulent statements or representations as to any matter within its jurisdiction.

INSTRUCTIONS

1. This certification is made under the provisions of §1744 of Title 43 and § 28-28k of Title 30 of the United States Code, and the regulations thereunder (43 CFR Part 3830).
2. The claimant(s) must fill in the dates in paragraph 1 for the beginning and ending of the assessment year for which this waiver is sought.
3. The claimant(s) must fill in the date in paragraph 2 for the beginning of the assessment year for which this waiver is sought.
4. All claim and site names and Bureau of Land Management (BLM) serial numbers must be listed for the mining claims, mill sites, and tunnel sites for which the waiver is sought.
5. All owners of the mining claims, mill sites, and tunnel sites and their addresses must be given.
6. This waiver form must be signed by all the claimants or their designated agent, in original form. If an agent is designated, a notarized designation of agent, signed by all of the claimants with proper address given, must be submitted with this waiver.
7. This form must be filed no later than September 1st for the upcoming assessment year in the BLM State Office where the mining claims or sites are recorded, or the waiver cannot be granted by the BLM. (Example: To obtain a waiver for the assessment year 2012, which begins on September 1, 2011, you must qualify for and file for a waiver no later than September 1, 2011, in the proper BLM State Office.)
8. For all mining claims which require assessment work, you must record an affidavit of labor on or before the December 30th immediately following the filing of this waiver. For all other mining claims or sites waived, you must record a notice of intent to hold on or before the December 30th immediately following the filing of this waiver.
9. Mill and tunnel sites may also be listed upon this waiver and be waived from payment of the maintenance fee. A notice of intent to hold for these sites is required to be filed by the December 30th following the filing of this waiver.

PHOENIX, ARIZONA
2013 SEP 11 A 8:54
RECEIVED
BLM AZ STATE OFFICE
FOR OFFICIAL USE ONLY

When Recorded Return Document to:

Flanders Residence
1755 NE 10th
Hillsboro ORE
97124

Check here if this is a change of address.

Telephone: 503-648-1328

E-mail address: _____

AFFIDAVIT OF PERFORMANCE OF ANNUAL WORK

1. State of Arizona, County of Maricopa ss:

2. I (Name) Rosa Flanders

3. Reside at (Address) 1755 NE 10th

City Hillsboro County Washington

State ORE Zip 97124 being duly sworn, depose and say that I am a citizen of the United States, more than eighteen years of age, and that all of the facts set forth in this affidavit, subject to the provisions and penalties of 18 U.S.C. 1001 pertaining to the filing of false, fictitious, or fraudulent statements with the United States, are true and correct according to the best of my knowledge, information and belief.

4. Owner's name and address (If not shown in Items 1-3 above). _____

5. That I am personally acquainted with the mining claim(s). The work and improvements were made by and at the expense of the owner(s) of said claim(s). Said contiguous group of claims, listed on this document, are situated in the

_____ (optional) Mining District; _____ County, Arizona.

RECEIVED
BLM AZ STATE OFFICE
2013 SEP -4 A 8:51
PHOENIX, ARIZONA
BLM
Date
Stamp

Line No.	AMC NUMBER	CLAIM/SITE NAME	COUNTY RECORDER DATA (If available)	TWP	RNG	SEC
1	351108	Mica-1		6-N	6-E	NW-25 SW-24
2						
3						
4						
5						
6						

Form: MCF108
Revised Jan. 2006
Page 1 of 2

ENTERED
SEP 16 2013
BY: [Signature]

RECEIVED
BLM AZ STATE OFFICE
2013 SEP -4 A 8:54
PHOENIX, ARIZONA

BLM
Date
Stamp

7						
8						
9						
10						

6. That between the dates starting at 12 o'clock noon on September 1, 20 12 and ending at 12 o'clock noon on September 1, 20 13 at least \$ 20000 dollars worth of work and improvements were done and performed upon said claim(s) or upon one or more of a contiguous group of claims for the benefit of all, wholly or partly outside of a contiguous group of claims for the benefit of all, not including the location work.

7. That the following persons were employed to perform the work and improvements described herein: David Henry Flund

but, inclusive of documentation of aid or of what assistance (if) ever of commissioned and/or marshalled

8. That the work and improvements performed were: a of performance, a of inclusive of doing the

excavation and a testing of what a substance (a of in question) a of a existing discove

ies and/or findings a of a, inclusive a of what matter of in a question, but not to a of limit-

ing, a of, within and a of beyond a of, ground, a of what announcing a of (a if any) a of what hole


9. Dated: 8/23/13 Signature: Rosa Flanders

SUBSCRIBED AND SWORN TO before me, a Notary Public, this 23rd day of August 20 13

By: Rosa Flanders

Notary Public A Tomasetti

My Commission Expires July 02, 2016



Bureau of Land Management
Arizona State Office
www.az.blm.gov

No. of Claims: 1 x \$10 = \$10.00
 Check No.: M.O.C. Init. A.F.
 Receipt No.: 2875841
 For BLM Use Only

Form: MCF108
Revised Jan. 2006
Page 2 of 2

UNITED STATES
DEPARTMENT OF THE INTERIOR
BUREAU OF LAND MANAGEMENT

MAINTENANCE FEE WAIVER CERTIFICATION

Ad

710

AMC ~~358~~
352844

FORM APPROVED
OMB NO. 1004-0114
Expires: August 31, 2013

SEE INSTRUCTIONS ON PAGE 2

- This small miner waiver is filed for the assessment year beginning on September 1, 2013 and ending on September 1, 2014
- The undersigned and all related parties owned ten or fewer mining claims, mill, or tunnel sites located and maintained on Federal lands in the United States of America on September 1, 2013
- The undersigned have performed the assessment work required by law for each mining claim listed prior to filing this waiver and understand that by filing this form, an affidavit of assessment work must be recorded by the December 30th following the filing of this waiver.
- The undersigned understand that if the assessment work obligation has not yet come due under 30 U.S.C. 28 (for those claims in their first assessment year only), a notice of intent to hold reciting this condition must be recorded by the December 30th following the filing of this waiver.
- The undersigned understand that mill and tunnel sites may also be listed upon this waiver and be waived from payment of the maintenance fee, and that a notice of intent to hold for these sites is required to be recorded by the December 30th immediately following the filing of this waiver.
- The undersigned understand and acknowledge that pursuant to 43 U.S.C. 1212 and 18 U.S.C. 1001, the filing or recording of a false, fictitious, or fraudulent document with the Bureau of Land Management may result in a fine of up to \$250,000, a prison term not to exceed five years, or both.
- The mining claims, mill or tunnel sites for which this waiver from payment of the maintenance fees is requested are:

CLAIM OR SITE NAME	BLM RECORDATION SERIAL NUMBER
1. <u>Mica-1-2-3</u>	<u>352844</u>
2.	
3.	
4.	
5.	
6.	
7.	
8.	
9.	
10.	

The owner(s) (claimants) of the above mining claims and sites are:

Rose Flanders
(Owner's Name - Please Print)

Rose Flanders
(Owner's Signature)

1755 NR 10th Ave
(Street or P.O. Box)

Hillsboro, Ore 97124
(City) (State) (Zip Code)

Mark Flanders
(Owner's Signature)

MARK FLANDERS
(Owner's Name - Please Print)

1755 NR 10th Ave
(Street or P.O. Box)

Hillsboro Ore 97124
(City) (State) (Zip Code)

Raymond Flanders
(Owner's Signature)

RAYMOND FLANDERS
(Owner's Name - Please Print)

1755 NR 10th Ave
(Street or P.O. Box)

Hillsboro Ore 97124
(City) (State) (Zip Code)

ENTERED
SEP 19 2013
BY: *pa*

RECEIVED
BLM AZ STATE OFFICE
2013 SEP 19 A 8:54
PHOENIX ARIZONA

(Owner's Name - Please Print)	(Owner's Signature)		
(Street or P.O. Box)	(City)	(State)	(Zip Code)
(Owner's Name - Please Print)	(Owner's Signature)		
(Street or P.O. Box)	(City)	(State)	(Zip Code)
(Owner's Name - Please Print)	(Owner's Signature)		
(Street or P.O. Box)	(City)	(State)	(Zip Code)
(Owner's Name - Please Print)	(Owner's Signature)		
(Street or P.O. Box)	(City)	(State)	(Zip Code)

Title 18 U.S.C. Section 1001 and Title 43 U.S.C. Section 1212 makes it a crime for any person knowingly and willfully to make to any department or agency of the United States any false, fictitious or fraudulent statements or representations as to any matter within its jurisdiction.

INSTRUCTIONS

1. This certification is made under the provisions of §1744 of Title 43 and § 28-28k of Title 30 of the United States Code; and the regulations thereunder (43 CFR Part 3830).
2. The claimant(s) must fill in the dates in paragraph 1 for the beginning and ending of the assessment year for which this waiver is sought.
3. The claimant(s) must fill in the date in paragraph 2 for the beginning of the assessment year for which this waiver is sought.
4. All claim and site names and Bureau of Land Management (BLM) serial numbers must be listed for the mining claims, mill sites, and tunnel sites for which the waiver is sought.
5. All owners of the mining claims, mill sites, and tunnel sites and their addresses must be given.
6. This waiver form must be signed by all the claimants or their designated agent, in original form. If an agent is designated, a notarized designation of agent, signed by all of the claimants with proper address given, must be submitted with this waiver.
7. This form must be filed no later than September 1st for the upcoming assessment year in the BLM State Office where the mining claims or sites are recorded, or the waiver cannot be granted by the BLM. (Example: To obtain a waiver for the assessment year 2012, which begins on September 1, 2011, you must qualify for and file for a waiver no later than September 1, 2011, in the proper BLM State Office.)
8. For all mining claims which require assessment work, you must record an affidavit of labor on or before the December 30th immediately following the filing of this waiver. For all other mining claims or sites waived, you must record a notice of intent to hold on or before the December 30th immediately following the filing of this waiver.
9. Mill and tunnel sites may also be listed upon this waiver and be waived from payment of the maintenance fee. A notice of intent to hold for these sites is required to be filed by the December 30th following the filing of this waiver.

RECEIVED
 BLM AZ STATE OFFICE
 2013 SEP - 14 A 8:54
 PHOENIX ARIZONA
 FOR OFFICIAL USE ONLY

When Recorded Return Document to:

Flanders Residence
1755 NE 10th
Hillsboro ORE
97124

Check here is this is a change of address.

Telephone: 503-678-1328

E-mail address: _____

AFFIDAVIT OF PERFORMANCE OF ANNUAL WORK

1. State of Arizona, County of Maricopa ss:

2. I (Name) Rosa Flanders

3. Reside at (Address) 1755 NE 10th

City Hillsboro County Washington

RECEIVED
BLM AZ STATE OFFICE
2013 SEP - 4 A 8:54
PHOENIX, ARIZONA
BLM
Date
Stamp

State ORE Zip 97124 being duly sworn, depose and say that I am a citizen of the United States, more than eighteen years of age, and that all of the facts set forth in this affidavit, subject to the provisions and penalties of 18 U.S.C. 1001 pertaining to the filing of false, fictitious, or fraudulent statements with the United States, are true and correct according to the best of my knowledge, information and belief.

4. Owner's name and address (If not shown in Items 1-3 above). _____

5. That I am personally acquainted with the mining claim(s). The work and improvements were made by and at the expense of the owner(s) of said claim(s). Said contiguous group of claims, listed on this document, are situated in the

_____ (optional) Mining District; _____ County, Arizona.

Line No.	AMC NUMBER	CLAIM/SITE NAME	COUNTY RECORDER DATA (If available)	TWP	RNG	SEC
1	35284	Mica-1-2-3		6-N	6-E	SE-25 SW-25
2	↑ 352844					NE-25 NW-25
3						
4						
5						
6						

ENTERED
SEP 16 2013
BY: RM

RECEIVED
BLM AZ STATE OFFICE
2013 SEP - 4 A 8 54
PHOENIX, ARIZONA
BLM
Date
Stamp

7					
8					
9					
10					

6. That between the dates starting at 12 o'clock noon on September 1, 20 13 and ending at 12 o'clock noon on September 1, 20 13 at least \$ 200.00 dollars worth of work and improvements were done and performed upon said claim(s) or upon one or more of a contiguous group of claims for the benefit of all, wholly or partly outside of a contiguous group of claims for the benefit of all, not including the location work.

7. That the following persons were employed to perform the work and improvements described herein: Daniel Henry Flanders, but, inclusive of documentation or aid or of what assistance (if) ever of commissioned and/or marshalled

8. That the work and improvements performed were: a of performance, c of inclusive a of doing the excavation and c testing a of what c substance (a of in question) e of a existing discoveries and/or findings a of inclusive a of what matter of in question, but not to a of limits in a of within and a of beyond a of grounds e of what a of (a of any) a of what holes dug.


9. Dated: 8/23/13 Signature: Rosa Flanders

SUBSCRIBED AND SWORN TO before me, a Notary Public, this 23rd day of August 20 13

By: Rosa Flanders

Notary Public Tomasetti

My Commission Expires July 02, 2016



Bureau of Land Management
Arizona State Office
www.az.blm.gov

No. of Claims: 1 x \$10 = \$10.00
 Check No.: M10 Init. ASH
 Receipt No.: 2875841
 For BLM Use Only

UNITED STATES
DEPARTMENT OF THE INTERIOR
BUREAU OF LAND MANAGEMENT

MAINTENANCE FEE WAIVER CERTIFICATION

A.A.

711

FORM APPROVED
OMB NO. 1004-0114
Expires: August 31, 2013

AMC ~~354085~~
354085

SEE INSTRUCTIONS ON PAGE 2

1. This small miner waiver is filed for the assessment year beginning on September 1, 2013 and ending on September 1, 2014.
2. The undersigned and all related parties owned ten or fewer mining claims, mill, or tunnel sites located and maintained on Federal lands in the United States of America on September 1, 2013.
3. The undersigned have performed the assessment work required by law for each mining claim listed prior to filing this waiver and understand that by filing this form, an affidavit of assessment work must be recorded by the December 30th following the filing of this waiver.
4. The undersigned understand that if the assessment work obligation has not yet come due under 30 U.S.C. 28 (for those claims in their first assessment year only), a notice of intent to hold reciting this condition must be recorded by the December 30th following the filing of this waiver.
5. The undersigned understand that mill and tunnel sites may also be listed upon this waiver and be waived from payment of the maintenance fee, and that a notice of intent to hold for these sites is required to be recorded by the December 30th immediately following the filing of this waiver.
6. The undersigned understand and acknowledge that pursuant to 43 U.S.C. 1212 and 18 U.S.C. 1001, the filing or recording of a false, fictitious, or fraudulent document with the Bureau of Land Management may result in a fine of up to \$250,000, a prison term not to exceed five years, or both.
7. The mining claims, mill or tunnel sites for which this waiver from payment of the maintenance fees is requested are:

CLAIM OR SITE NAME	BLM RECORDATION SERIAL NUMBER
1. <u>Rusti-Iron</u>	✓ <u>354085</u>
2.	
3.	
4.	
5.	
6.	
7.	
8.	
9.	
10.	

The owner(s) (claimants) of the above mining claims and sites are:

Rose Flanders

(Owner's Name - Please Print)

Rose Flanders
(Owner's Signature)

1755 N 1/2 10th Ave

(Street or P.O. Box)

Hillsboro

(City)

OR

(State)

97124

(Zip Code)

(Owner's Name - Please Print)

(Owner's Signature)

(Street or P.O. Box)

(City)

(State)

(Zip Code)

(Owner's Name - Please Print)

(Owner's Signature)

(Street or P.O. Box)

(City)

(State)

(Zip Code)

RECEIVED
BLM AZ STATE OFFICE
2013 SEP - 4 A 8:55
PHOENIX, ARIZONA

ENTERED
SEP 19 2013

BY: Dm

(Owner's Name - Please Print)	(Owner's Signature)		
(Street or P.O. Box)	(City)	(State)	(Zip Code)
(Owner's Name - Please Print)	(Owner's Signature)		
(Street or P.O. Box)	(City)	(State)	(Zip Code)
(Owner's Name - Please Print)	(Owner's Signature)		
(Street or P.O. Box)	(City)	(State)	(Zip Code)
(Owner's Name - Please Print)	(Owner's Signature)		
(Street or P.O. Box)	(City)	(State)	(Zip Code)

Title 18 U.S.C. Section 1001 and Title 43 U.S.C. Section 1212 makes it a crime for any person knowingly and willfully to make to any department or agency of the United States any false, fictitious or fraudulent statements or representations as to any matter within its jurisdiction.

INSTRUCTIONS

1. This certification is made under the provisions of §1744 of Title 43 and § 28-28k of Title 30 of the United States Code, and the regulations thereunder (43 CFR Part 3830).
2. The claimant(s) must fill in the dates in paragraph 1 for the beginning and ending of the assessment year for which this waiver is sought.
3. The claimant(s) must fill in the date in paragraph 2 for the beginning of the assessment year for which this waiver is sought.
4. All claim and site names and Bureau of Land Management (BLM) serial numbers must be listed for the mining claims, mill sites, and tunnel sites for which the waiver is sought.
5. All owners of the mining claims, mill sites, and tunnel sites and their addresses must be given.
6. This waiver form must be signed by all the claimants or their designated agent, in original form. If an agent is designated, a notarized designation of agent, signed by all of the claimants with proper address given, must be submitted with this waiver.
7. This form must be filed no later than September 1st for the upcoming assessment year in the BLM State Office where the mining claims or sites are recorded, or the waiver cannot be granted by the BLM. (Example: To obtain a waiver for the assessment year 2012, which begins on September 1, 2011, you must qualify for and file for a waiver no later than September 1, 2011, in the proper BLM State Office.)
8. For all mining claims which require assessment work, you must record an affidavit of labor on or before the December 30th immediately following the filing of this waiver. For all other mining claims or sites waived, you must record a notice of intent to hold on or before the December 30th immediately following the filing of this waiver.
9. Mill and tunnel sites may also be listed upon this waiver and be waived from payment of the maintenance fee. A notice of intent to hold for these sites is required to be filed by the December 30th following the filing of this waiver.

PHOENIX ARIZONA
2013 SEP - 11 A 8:55
BLM AZ STATE OFFICE
RECEIVED
FOR OFFICIAL USE ONLY

When Recorded Return Document to:

Flanders Residence
1755 NE 10th
Hillsboro ORE
97124

Check here if this is a change of address.

Telephone: (503) 648-1328

E-mail address: _____

AFFIDAVIT OF PERFORMANCE OF ANNUAL WORK

1. State of Arizona, County of Yavapai ss:

2. I (Name) Rosa Flanders

3. Reside at (Address) 1755 NE 10th

City Hillsboro County Washington

State ORE Zip 97124 being duly sworn, depose and say that I am a citizen of the United States, more than eighteen years of age, and that all of the facts set forth in this affidavit, subject to the provisions and penalties of 18 U.S.C. 1001 pertaining to the filing of false, fictitious, or fraudulent statements with the United States, are true and correct according to the best of my knowledge, information and belief.

4. Owner's name and address (If not shown in Items 1-3 above). _____

5. That I am personally acquainted with the mining claim(s). The work and improvements were made by and at the expense of the owner(s) of said claim(s). Said contiguous group of claims, listed on this document, are situated in the

_____ (optional) Mining District; _____ County, Arizona.

RECEIVED
BLM AZ STATE OFFICE
2013 SEP - 4 A 8:54
PHOENIX, ARIZONA
BLM
Date
Stamp

Line No.	AMC NUMBER	CLAIM/SITE NAME	COUNTY RECORDER DATA (If available)	TWP	RNG	SEC
1	354085	Rusti-Iron		13-N	2-W	ME 35 SE 26
2						
3						
4						
5						
6						

Form: MCF108
Revised Jan. 2006
Page 1 of 2

ENTERED
SEP 16 2013
BY: RM

BLM
Date
Stamp

2013 SEP - 4 A 8:54
PHOENIX, ARIZONA

RECEIVED
BLM AZ STATE OFFICE

7					
8					
9					
10					

6. That between the dates starting at 12 o'clock noon on September 1, 20 12 and ending at 12 o'clock noon on September 1, 20 13 at least \$ 200.00 dollars worth of work and improvements were done and performed upon said claim(s) or upon one or more of a contiguous group of claims for the benefit of all, wholly or partly outside of a contiguous group of claims for the benefit of all, not including the location work.


7. That the following persons were employed to perform the work and improvements described herein: David Henry Flanders but inclusive of documentation of aid or of what assistance (if) ever commissioned and/or marshaled

8. That the work and improvements performed were: a of performance, = of inclusive a of doing the excavation and testing a of what a substance (= of in question) a of a existing discoveries and/or findings a of inclusive of what matter of in a question but not to a of limit in a of within and a of beyond a of ground, a of what a announcing a of (city) a of what holes dug.

9. Dated: 8/23/13 Signature: Rosa Flanders

SUBSCRIBED AND SWORN TO before me, a Notary Public, this 23rd day of August 20 13

By: Rosa Flanders
Notary Public Washington County, Oregon
My Commission Expires July 02, 2016



Bureau of Land Management
Arizona State Office
www.az.blm.gov

No. of Claims: 1 x \$10 = \$10.00
Check No.: M.O. Init. ACT
Receipt No.: 2875841
For BLM Use Only

Form: MCF108
Revised Jan. 2006
Page 2 of 2


From: David Flanders
1755 NE 10th
Hillsboro ORE
97124



7012 3050 0001 3790 4585

PLACE STICKER AT TOP OF ENVELOPE TO THE RIGHT
OF THE RETURN ADDRESS, TOLD AT DOTTED LINE

CERTIFIED MAIL™



7012 3050 0001 3790 4585

Ready **P**ost®

Photo Document Mailer

To: Dept of interior - BLM
AZ State office - Public Land
ONE North Central #800
Phoenix AZ 85004-4427

RECEIVED
BLM AZ STATE OFFICE
2013 SEP 11 8:54 AM

93070002
9 3/4" X 12 1/4" Photo Document Mailer
\$1.59

Multi-Surface Mailer



UNITED STATES
POSTAL SERVICE®



USPS packaging products have been awarded Cradle to Cradle™ Certification for their ecologically-intelligent design. For more information go to mbdc.com/usps

Cradle to Cradle Certified™ is a certification mark of MSC.

9 3/4" X 12 1/4" Photo Document Mailer

\$1.59

1PJC2200

AIC-093

Product Code 93070002

www.usps.com


A product of the United States Postal Service ©

Made in Mexico

From: David Flanders
1755 NE 10th
Hillsboro OR
97124

U.S. POSTAGE
PAID
PRESCOTT, AZ
86303
AUG 30, 13
AMOUNT
\$4.82
00012870-07

1022 85004



7012 3050 0001 3790 4585
PLACE STICKER AT TOP OF ENVELOPE TO THE RIGHT
OF THE RETURN ADDRESS. VOID AT LOGO LINE.
CERTIFIED MAIL™
7012 3050 0001 3790 4585

ReadyPost®

Photo Document Mailer

To: Dept of interior - BLM
AZ State office - Public Land
ONE North Central #800
Phoenix AZ 85004-4427

2013 SEP 11 8:54 AM
BLM AZ STATE OFFICE
RECEIVED

Multi-Surface Mailer

93070002
9 3/4" x 12 1/4" Photo Document Mailer
\$1.59



GOODWIN STATE
JUN 20 2013



USPS packaging products have been awarded Cradle to CradleSM Certification for their ecologically-intelligent design. For more information go to mbdc.com/usps

Cradle to Cradle CertifiedSM is a certification mark of MSC.

9 3/4" X 12 1/4" Photo Document Mailer
\$1.59
1PJC2200
AIC-093
Product Code 93070002
www.usps.com
A product of the United States Postal Service ©
Made in Mexico



United States Department of the Interior
Bureau of Land Management
 LANDS/RECREATION & PLANNING
 ONE N CENTRAL AVE
 PHOENIX, AZ 85004 -2203
 Phone: 602-417-9200

Receipt

No: 2875841

Transaction #: 2961905	
Date of Transaction: 09/05/2013	
CUSTOMER:	
DAVID FLANDERS 1755 NE 10TH AVE HILLSBORO,OR 97124-1703 US	

LINE #	QTY	DESCRIPTION	REMARKS	UNIT PRICE	TOTAL
1	1.00	LOCATABLE MINERALS / MINING CLAIMS-NOT NEW-UNADJUD,ONE AUTH NO. ONLY / MINING CLAIM MONEY RECEIVED CASES: AMC351108/\$30.00	MAINT FEE WAIVER (3) 2014 / POL (3) 2013	- n/a -	30.00
TOTAL:					\$30.00

PAYMENT INFORMATION					
1	AMOUNT:	30.00	POSTMARKED:	08/30/2013	
	TYPE:	CHECK	RECEIVED:	09/04/2013	
	CHECK NO:	21063459701			
	NAME:	FLANDERS, DAVID 1755 NE 10TH AVE HILLSBORO OR 97124-1703 US			

REMARKS

This receipt was generated by the automated BLM Collections and Billing System and is a paper representation of a portion of the official electronic record contained therein.

DEPARTMENT OF THE INTERIOR
BUREAU OF LAND MANAGEMENT
MINING CLAIMS
MC Customer Information - With Serial No. and Claim Name
ACTIVE CLAIMS

Run Date: 09/09/2013 01:27 PM

Page 1 of 1

Admin State: AZ
Geo State: AZ

FLANDERS ROSE
1755 NE 10TH AVE
HILLSBORO, OR 97124-

CUSTOMER ID: 2104115

<u>Serial No.</u>	<u>Claim Name/Number</u>	<u>Lead Serial No.</u>	<u>Disposition</u>
AMC351108	MICA ONE	AMC351108	ACTIVE
AMC352844	MICA ONE TWO THREE	AMC352844	ACTIVE
AMC354085	RUSTI IRON	AMC354085	ACTIVE

Number of ACTIVE cases: 3

BUREAU OF LAND MANAGEMENT
MINING CLAIMS
MC Customer Information

Run Date: 09/09/2013 01:28 PM

Page: 1

Total Rows Returned: 5

AZ

Limiting Criteria:

System Id = MC

Admin State = AZ

Geo State = AZ

Case Disp Txt = ACTIVE, PENDING

Geost County Cd =

Admst Dist FO Cd =

Cust Nm begins with FLANDERS ROSE

District Txt =

FO Txt =

County Txt =

Adm Agency =

Adm Agency Txt =

Mer Twp Rng =

Mtrs =

Casetype =

**NO WARRANTY IS MADE BY BLM
FOR USE OF THE DATA FOR
PURPOSES NOT INTENDED BY BLM**

UNITED STATES DEPARTMENT OF THE INTERIOR
BUREAU OF LAND MANAGEMENT

Amc 351108
Amc 352844
Amc 354085
FORM APPROVED (600)
OMB NO. 1004-0114
Expires: February 28, 2010

MAINTENANCE FEE WAIVER CERTIFICATION

SEE INSTRUCTIONS ON REVERSE

- This small miner waiver is filed for the assessment year beginning at noon on September 1, 12 and ending at noon on September 1, 13.
- The undersigned and all related parties owned ten or fewer mining claims, mill, or tunnel sites located and maintained on Federal lands in the United States of America on September 1, 12.
- The undersigned have performed the assessment work required by law for each mining claim listed prior to filing this waiver and understand that by filing this form; an affidavit of assessment work must be recorded by the December 30th following the filing of this waiver.
- The undersigned understand that if the assessment work obligation has not yet come due under 30 U.S.C. 28 (for those claims in their first assessment year only); a notice of intent to hold reciting this condition must be recorded by the December 30th following the filing of this waiver.
- The undersigned understand that mill and tunnel sites may also be listed upon this waiver and be waived from payment of the maintenance fee; and that a notice of intent to hold for these sites is required to be recorded by the December 30th immediately following the filing of this waiver.
- The undersigned understand and acknowledge that pursuant to 43 U.S.C. 1212 and 18 U.S.C. 1001; the filing or recording of a false, fictitious, or fraudulent document with the Bureau of Land Management may result in a fine of up to \$250,000, a prison term not to exceed five years, or both.
- The mining claims, mill or tunnel sites for which this waiver from payment of the maintenance fees is requested are:

CLAIM OR SITE NAME	BLM RECORDATION SERIAL NUMBER
1. <u>Mica - One</u>	<u>351108</u>
2.	
3.	
4.	
5.	
6.	
7.	
8.	
9.	
10.	

RECEIVED
PH 47 STATE OFFICE
2012 AUG 30 P 3:28
PHOENIX, ARIZONA

The owner(s) (claimants) of the above mining claims and sites are:

Rose Flanders
(Owner's Name - Please Print)

1755 NE 10th
(Street or P.O. Box)

Hillsboro OR 97124
(City) (State) (Zip Code)

Rose Flanders
(Owner's Signature)

(Owner's Name - Please Print)

(Street or P.O. Box)

(City) (State) (Zip Code)

(Owner's Signature)

(Owner's Name - Please Print)

(Street or P.O. Box)

(City) (State) (Zip Code)

(Owner's Signature)

(Continued on page 2)

ENTERED INTO COMPUTER
9/19/12 AT

(Owner's Name - Please Print)	(Owner's Signature)		
(Street or P.O. Box)	(City)	(State)	(Zip Code)
(Owner's Name - Please Print)	(Owner's Signature)		
(Street or P.O. Box)	(City)	(State)	(Zip Code)
(Owner's Name - Please Print)	(Owner's Signature)		
(Street or P.O. Box)	(City)	(State)	(Zip Code)
(Owner's Name - Please Print)	(Owner's Signature)		
(Street or P.O. Box)	(City)	(State)	(Zip Code)

INSTRUCTIONS

1. This certification is made under the provisions of § 1744 of Title 43 and § 28-28k of Title 30 of the United States Code; and the regulations thereunder (43 CFR Part 3830).
2. The claimant(s) must fill in the dates in paragraph 1 for the beginning and ending of the assessment year for which this waiver is sought.
3. The claimant(s) must fill in the date in paragraph 2 for the beginning of the assessment year for which this waiver is sought.
4. All claim and site names and Bureau of Land Management (BLM) serial numbers must be listed for the mining claims, mill sites, and tunnel sites for which the waiver is sought.
5. All owners of the mining claims, mill sites, and tunnel sites and their addresses must be given.
6. This waiver form must be signed by all the claimants or their designated agent, in original form. If an agent is designated, a notarized designation of agent, signed by all of the claimants with proper address given, must be submitted with this waiver.
7. This form must be filed no later than September 1st for the upcoming assessment year in the BLM State Office where the mining claims or sites are recorded, or the waiver cannot be granted by the BLM. (Example: to obtain a waiver for the assessment year 2000, which begins at noon on September 1, 1999, you must qualify for and file for a waiver no later than September 1, 1999, in the proper BLM State Office).
8. For all mining claims which require assessment work, you must record an affidavit of labor on or before the December 30th immediately following the filing of this waiver. For all other mining claims or sites waived, you must record a notice of intent to hold on or before the December 30th immediately following the filing of this waiver.
9. Mill and tunnel sites may also be listed upon this waiver and be waived from payment of the maintenance fee. A notice of intent to hold for these sites is required to be filed by the December 30th following the filing of this waiver.

NOTICE/BURDEN HOURS STATEMENT

The Privacy Act of 1974, *as amended*, and the regulation in 43 CFR 2.48(d) provide that you be furnished the following information in connection with the information required by this certification of waiver from rental fees.

AUTHORITY: 30 U.S.C. 28-28k; 43 U.S.C. 1201, 1457, 1740, and 1744; and 43 CFR 3830.

PRINCIPLE PURPOSE: This information is to be used to verify that the owner(s) (claimants) of a mining claim has complied with 30 U.S.C. 28f and is entitled to perform assessment work in lieu of paying the maintenance fee for the mining claims listed on this form.

ROUTINE USE: (1) Adjudication of the claimant(s) certification of waiver from paying the maintenance fee otherwise required by 30 U.S.C. 28f. (2) Disclosure may be made to appropriate Federal agencies when location is made within the agency's geographic area of responsibility. (3) Information from the record and/or the record will be transferred to the appropriate Federal, State, or local agency, or a member of the public in response to a specific request for pertinent information. (4) Information may also be provided to the Department of Justice or in a proceeding before a court or adjudicative body; or to Federal, State, local or foreign agencies when needed for enforcement of civil or criminal codes or applicable regulations concerning title rights upon the public land.

EFFECT OF NOT PROVIDING INFORMATION: Disclosure of this information is required by 30 U.S.C. 28f and 43 CFR Part 3830 for those qualified claimants wishing to take the small miner waiver allowed. Failure to supply the information required in this form to support the claimants certification of waiver from payment of the otherwise required maintenance fees will result in the waiver being disallowed and the mining claims subject to forfeiture by BLM under 30 U.S.C. 28i.

The Paperwork Reduction Act of 1995 requires us to inform you that: This information is being collected to allow the BLM to determine if you qualify for a waiver from the payment of \$100 per mining claim or site maintenance fee established in 30 U.S.C. 28f and the implementing regulations at 43 CFR 3830. A response to this request is required in accordance with the statute to obtain your benefit.

BLM would like you to know that you do not have to respond to this, or any other, Federal agency-sponsored information collection unless it displays a currently valid OMB control number.

Public reporting burden for this form is estimated to average 20 minutes (.33 hours) per response, including time to review instructions, gathering and maintaining data, and completing and reviewing the form. Direct comments regarding this burden estimate, or any other aspect of this form, to the U.S. Department of the Interior, Bureau of Land Management, (1004-0114) Bureau Information Collection Clearance Officer (WO-630), Mail Stop 401 LS, 1849 C St., N.W., Washington, D.C. 20240.

FOR OFFICIAL USE ONLY

UNITED STATES DEPARTMENT OF THE INTERIOR
BUREAU OF LAND MANAGEMENT

601

FORM APPROVED
OMB NO. 1004-0114
Expires: February 28, 2010

MAINTENANCE FEE WAIVER CERTIFICATION

SEE INSTRUCTIONS ON REVERSE

1. This small miner waiver is filed for the assessment year beginning at noon on September 1, 2012 and ending at noon on September 1, 2013
2. The undersigned and all related parties owned ten or fewer mining claims, mill, or tunnel sites located and maintained on Federal lands in the United States of America on September 1, 12.
3. The undersigned have performed the assessment work required by law for each mining claim listed prior to filing this waiver and understand that by filing this form; an affidavit of assessment work must be recorded by the December 30th following the filing of this waiver.
4. The undersigned understand that if the assessment work obligation has not yet come due under 30 U.S.C. 28 (for those claims in their first assessment year only); a notice of intent to hold reciting this condition must be recorded by the December 30th following the filing of this waiver.
5. The undersigned understand that mill and tunnel sites may also be listed upon this waiver and be waived from payment of the maintenance fee; and that a notice of intent to hold for these sites is required to be recorded by the December 30th immediately following the filing of this waiver.
6. The undersigned understand and acknowledge that pursuant to 43 U.S.C. 1212 and 18 U.S.C. 1001; the filing or recording of a false, fictitious, or fraudulent document with the Bureau of Land Management may result in a fine of up to \$250,000, a prison term not to exceed five years, or both.
7. The mining claims, mill or tunnel sites for which this waiver from payment of the maintenance fees is requested are:

CLAIM OR SITE NAME	BLM RECORDATION SERIAL NUMBER
1. <u>Mica-one-two-three</u>	<input checked="" type="checkbox"/> <u>352844</u>
2.	
3.	
4.	
5.	
6.	
7.	
8.	
9.	
10.	

RECEIVED
 PHOENIX, ARIZONA
 2012 AUG 30 PM 3:28
 BLM AZ STATE OFFICE

The owner(s) (claimants) of the above mining claims and sites are:

Rose Flanders
(Owner's Name - Please Print)

Rose Flanders
(Owner's Signature)

1755 NE 10th
(Street or P.O. Box)
Hillsboro ORE 97124
(City) (State) (Zip Code)

Mark Flanders
(Owner's Name - Please Print)

Mark Flanders
(Owner's Signature)

1755 NE 10th
(Street or P.O. Box)
Hillsboro ORE 97124
(City) (State) (Zip Code)

Raymond Flanders
(Owner's Name - Please Print)

Raymond Flanders
(Owner's Signature)

1755 NE 10th
(Street or P.O. Box)
Hillsboro ORE 97124
(City) (State) (Zip Code)

(Owner's Name - Please Print)	(Owner's Signature)
(Street or P.O. Box)	(City) (State) (Zip Code)
(Owner's Name - Please Print)	(Owner's Signature)
(Street or P.O. Box)	(City) (State) (Zip Code)
(Owner's Name - Please Print)	(Owner's Signature)
(Street or P.O. Box)	(City) (State) (Zip Code)
(Owner's Name - Please Print)	(Owner's Signature)
(Street or P.O. Box)	(City) (State) (Zip Code)

INSTRUCTIONS

1. This certification is made under the provisions of § 1744 of Title 43 and § 28-28k of Title 30 of the United States Code; and the regulations thereunder (43 CFR Part 3830).
2. The claimant(s) must fill in the dates in paragraph 1 for the beginning and ending of the assessment year for which this waiver is sought.
3. The claimant(s) must fill in the date in paragraph 2 for the beginning of the assessment year for which this waiver is sought.
4. All claim and site names and Bureau of Land Management (BLM) serial numbers must be listed for the mining claims, mill sites, and tunnel sites for which the waiver is sought.
5. All owners of the mining claims, mill sites, and tunnel sites and their addresses must be given.
6. This waiver form must be signed by all the claimants or their designated agent, in original form. If an agent is designated, a notarized designation of agent, signed by all of the claimants with proper address given, must be submitted with this waiver.
7. This form must be filed no later than September 1st for the upcoming assessment year in the BLM State Office where the mining claims or sites are recorded, or the waiver cannot be granted by the BLM. (Example: to obtain a waiver for the assessment year 2000, which begins at noon on September 1, 1999, you must qualify for and file for a waiver no later than September 1, 1999, in the proper BLM State Office).
8. For all mining claims which require assessment work, you must record an affidavit of labor on or before the December 30th immediately following the filing of this waiver. For all other mining claims or sites waived, you must record a notice of intent to hold on or before the December 30th immediately following the filing of this waiver.
9. Mill and tunnel sites may also be listed upon this waiver and be waived from payment of the maintenance fee. A notice of intent to hold for these sites is required to be filed by the December 30th following the filing of this waiver.

NOTICE/BURDEN HOURS STATEMENT

The Privacy Act of 1974, *as amended*, and the regulation in 43 CFR 2.48(d) provide that you be furnished the following information in connection with the information required by this certification of waiver from rental fees.

AUTHORITY: 30 U.S.C. 28-28k; 43 U.S.C. 1201, 1457, 1740, and 1744; and 43 CFR 3830.

PRINCIPLE PURPOSE: This information is to be used to verify that the owner(s) (claimants) of a mining claim has complied with 30 U.S.C. 28f and is entitled to perform assessment work in lieu of paying the maintenance fee for the mining claims listed on this form.

ROUTINE USE: (1) Adjudication of the claimant(s) certification of waiver from paying the maintenance fee otherwise required by 30 U.S.C. 28f. (2) Disclosure may be made to appropriate Federal agencies when location is made within the agency's geographic area of responsibility. (3) Information from the record and/or the record will be transferred to the appropriate Federal, State, or local agency, or a member of the public in response to a specific request for pertinent information. (4) Information may also be provided to the Department of Justice or in a proceeding before a court or adjudicative body; or to Federal, State, local or foreign agencies when needed for enforcement of civil or criminal codes or applicable regulations concerning title rights upon the public land.

EFFECT OF NOT PROVIDING INFORMATION: Disclosure of this information is required by 30 U.S.C. 28f and 43 CFR Part 3830 for those qualified claimants wishing to take the small miner waiver allowed. Failure to supply the information required in this form to support the claimants certification of waiver from payment of the otherwise required maintenance fees will result in the waiver being disallowed and the mining claims subject to forfeiture by BLM under 30 U.S.C. 28i.

The Paperwork Reduction Act of 1995 requires us to inform you that: This information is being collected to allow the BLM to determine if you qualify for a waiver from the payment of \$100 per mining claim or site maintenance fee established in 30 U.S.C. 28f and the implementing regulations at 43 CFR 3830. A response to this request is required in accordance with the statute to obtain your benefit.

BLM would like you to know that you do not have to respond to this, or any other, Federal agency-sponsored information collection unless it displays a currently valid OMB control number.

Public reporting burden for this form is estimated to average 20 minutes (.33 hours) per response, including time to review instructions, gathering and maintaining data, and completing and reviewing the form. Direct comments regarding this burden estimate, or any other aspect of this form, to the U.S. Department of the Interior, Bureau of Land Management, (1004-0114) Bureau Information Collection Clearance Officer (WO-630), Mail Stop 401 LS, 1849 C St., N.W., Washington, D.C. 20240.

FOR OFFICIAL USE ONLY

UNITED STATES DEPARTMENT OF THE INTERIOR
BUREAU OF LAND MANAGEMENT

602

FORM APPROVED
OMB NO. 1004-0114
Expires: February 28, 2010

MAINTENANCE FEE WAIVER CERTIFICATION

A.H

SEE INSTRUCTIONS ON REVERSE

1. This small miner waiver is filed for the assessment year beginning at noon on September 1, 012 and ending at noon on September 1, 013
2. The undersigned and all related parties owned ten or fewer mining claims, mill, or tunnel sites located and maintained on Federal lands in the United States of America on September 1, 012
3. The undersigned have performed the assessment work required by law for each mining claim listed prior to filing this waiver and understand that by filing this form; an affidavit of assessment work must be recorded by the December 30th following the filing of this waiver.
4. The undersigned understand that if the assessment work obligation has not yet come due under 30 U.S.C. 28 (for those claims in their first assessment year only); a notice of intent to hold reciting this condition must be recorded by the December 30th following the filing of this waiver.
5. The undersigned understand that mill and tunnel sites may also be listed upon this waiver and be waived from payment of the maintenance fee; and that a notice of intent to hold for these sites is required to be recorded by the December 30th immediately following the filing of this waiver.
6. The undersigned understand and acknowledge that pursuant to 43 U.S.C. 1212 and 18 U.S.C. 1001; the filing or recording of a false, fictitious, or fraudulent document with the Bureau of Land Management may result in a fine of up to \$250,000, a prison term not to exceed five years, or both.
7. The mining claims, mill or tunnel sites for which this waiver from payment of the maintenance fees is requested are:

CLAIM OR SITE NAME	BLM RECORDATION SERIAL NUMBER
1. Rusti-Iron	354085
2.	
3.	
4.	
5.	
6.	
7.	
8.	
9.	
10.	

RECEIVED
 PHOENIX ARIZONA
 2012 AUG 30 P 3:28
 BLM STATE OFFICE

The owner(s) (claimants) of the above mining claims and sites are:

Rose Flanders
(Owner's Name - Please Print)

Rose Flanders
(Owner's Signature)

1755 NE 10th
(Street or P.O. Box)

Hillsboro OR 97124
(City) (State) (Zip Code)

(Owner's Name - Please Print)

(Owner's Signature)

(Street or P.O. Box)

(City) (State) (Zip Code)

(Owner's Name - Please Print)

(Owner's Signature)

(Street or P.O. Box)

(City) (State) (Zip Code)

(Owner's Name - Please Print)	(Owner's Signature)		
(Street or P.O. Box)	(City)	(State)	(Zip Code)
(Owner's Name - Please Print)	(Owner's Signature)		
(Street or P.O. Box)	(City)	(State)	(Zip Code)
(Owner's Name - Please Print)	(Owner's Signature)		
(Street or P.O. Box)	(City)	(State)	(Zip Code)
(Owner's Name - Please Print)	(Owner's Signature)		
(Street or P.O. Box)	(City)	(State)	(Zip Code)

INSTRUCTIONS

- | | |
|--|--|
| <ol style="list-style-type: none"> 1. This certification is made under the provisions of § 1744 of Title 43 and § 28-28k of Title 30 of the United States Code; and the regulations thereunder (43 CFR Part 3830). 2. The claimant(s) must fill in the dates in paragraph 1 for the beginning and ending of the assessment year for which this waiver is sought. 3. The claimant(s) must fill in the date in paragraph 2 for the beginning of the assessment year for which this waiver is sought. 4. All claim and site names and Bureau of Land Management (BLM) serial numbers must be listed for the mining claims, mill sites, and tunnel sites for which the waiver is sought. 5. All owners of the mining claims, mill sites, and tunnel sites and their addresses must be given. 6. This waiver form must be signed by all the claimants or their designated agent, in original form. If an agent is designated, a notarized designation of agent, signed by all of the claimants with proper address given, must be submitted with this waiver. | <ol style="list-style-type: none"> 7. This form must be filed no later than September 1st for the upcoming assessment year in the BLM State Office where the mining claims or sites are recorded, or the waiver cannot be granted by the BLM. (Example: to obtain a waiver for the assessment year 2000, which begins at noon on September 1, 1999, you must qualify for and file for a waiver no later than September 1, 1999, in the proper BLM State Office). 8. For all mining claims which require assessment work, you must record an affidavit of labor on or before the December 30th immediately following the filing of this waiver. For all other mining claims or sites waived, you must record a notice of intent to hold on or before the December 30th immediately following the filing of this waiver. 9. Mill and tunnel sites may also be listed upon this waiver and be waived from payment of the maintenance fee. A notice of intent to hold for these sites is required to be filed by the December 30th following the filing of this waiver. |
|--|--|

NOTICE/BURDEN HOURS STATEMENT

The Privacy Act of 1974, as amended, and the regulation in 43 CFR 2.48(d) provide that you be furnished the following information in connection with the information required by this certification of waiver from rental fees.

AUTHORITY: 30 U.S.C. 28-28k; 43 U.S.C. 1201, 1457, 1740, and 1744; and 43 CFR 3830.

PRINCIPLE PURPOSE: This information is to be used to verify that the owner(s) (claimants) of a mining claim has complied with 30 U.S.C. 28f and is entitled to perform assessment work in lieu of paying the maintenance fee for the mining claims listed on this form.

ROUTINE USE: (1) Adjudication of the claimant(s) certification of waiver from paying the maintenance fee otherwise required by 30 U.S.C. 28f. (2) Disclosure may be made to appropriate Federal agencies when location is made within the agency's geographic area of responsibility. (3) Information from the record and/or the record will be transferred to the appropriate Federal, State, or local agency, or a member of the public in response to a specific request for pertinent information. (4) Information may also be provided to the Department of Justice or in a proceeding before a court or adjudicative body; or to Federal, State, local or foreign agencies when needed for enforcement of civil or criminal codes or applicable regulations concerning title rights upon the public land.

EFFECT OF NOT PROVIDING INFORMATION: Disclosure of this information is required by 30 U.S.C. 28f and 43 CFR Part 3830 for those qualified claimants wishing to take the small miner waiver allowed. Failure to supply the information required in this form to support the claimants certification of waiver from payment of the otherwise required maintenance fees will result in the waiver being disallowed and the mining claims subject to forfeiture by BLM under 30 U.S.C. 28i.

The Paperwork Reduction Act of 1995 requires us to inform you that: This information is being collected to allow the BLM to determine if you qualify for a waiver from the payment of \$100 per mining claim or site maintenance fee established in 30 U.S.C. 28f and the implementing regulations at 43 CFR 3830. A response to this request is required in accordance with the statute to obtain your benefit.

BLM would like you to know that you do not have to respond to this, or any other, Federal agency-sponsored information collection unless it displays a currently valid OMB control number.

Public reporting burden for this form is estimated to average 20 minutes (.33 hours) per response, including time to review instructions, gathering and maintaining data, and completing and reviewing the form. Direct comments regarding this burden estimate, or any other aspect of this form, to the U.S. Department of the Interior, Bureau of Land Management, (1004-0114) Bureau Information Collection Clearance Officer (WO-630), Mail Stop 401 LS, 1849 C St., N.W., Washington, D.C. 20240.

FOR OFFICIAL USE ONLY

When Recorded Return Document to:

Flanders Residence
1755 NE 10th
Hillsboro ORE
97124

Check here is this is a change of address.

Telephone: (503) 648-1328

E-mail address: _____

AFFIDAVIT OF PERFORMANCE OF ANNUAL WORK

1. State of Arizona, County of Maricopa ss: _____

2. I (Name) Rose Flanders

3. Reside at (Address) 1755 NE 10th

City Hillsboro County Washington

RECEIVED
BLM
Date
Stamp
2012 AUG 30 P 3:28
PHOENIX, ARIZONA
BLM STATE OFFICE

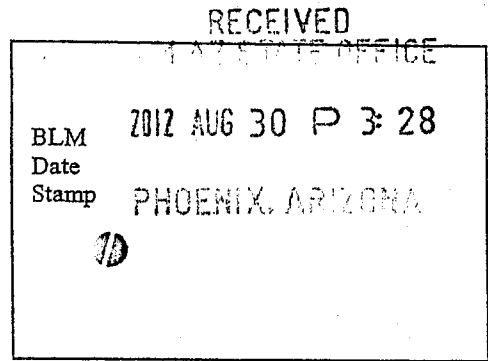
State ORE Zip 97124 being duly sworn, depose and say that I am a citizen of the United States, more than eighteen years of age, and that all of the facts set forth in this affidavit, subject to the provisions and penalties of 18 U.S.C. 1001 pertaining to the filing of false, fictitious, or fraudulent statements with the United States, are true and correct according to the best of my knowledge, information and belief.

4. Owner's name and address (If not shown in Items 1-3 above). _____

5. That I am personally acquainted with the mining claim(s). The work and improvements were made by and at the expense of the owner(s) of said claim(s). Said contiguous group of claims, listed on this document, are situated in the

(optional) Mining District: Maricopa County, Arizona.

Line No.	AMC NUMBER	CLAIM/SITE NAME	COUNTY RECORDER DATA (if available)	TWP	RNG	SEC
1	351108	Mica-One		6-N	6-E	NW-25 SW-24
2						
3						
4						
5						
6						



7						
8						
9						
10						

6. That between the dates starting at 12 o'clock noon on September 1, 20 11 and ending at 12 o'clock noon on September 1, 20 12 at least \$ 200.00 dollars worth of work and improvements were done and performed upon said claim(s) or upon one or more of a contiguous group of claims for the benefit of all, wholly or partly outside of a contiguous group of claims for the benefit of all, not including the location work.

7. That the following persons were employed to perform the work and improvements described herein: Locator,
David Henry Flanders.

8. That the work and improvements performed were: Removing a existing waste (of a inclusive
of, but - not limited to - dirt) out of what is currently of a
existing work sites and of a extracting mineral specimens for assays, period!


9. Dated: 8/21/12 Signature: [Signature]

SUBSCRIBED AND SWORN TO before me, a Notary Public, this 21 day of August 20 12

By: Nefti Boone

Notary Public [Signature]

My Commission Expires August 10, 2013



Bureau of Land Management
Arizona State Office
www.az.blm.gov

No. of Claims: 1 x \$10 = \$10.00
 Check No.: M.D.1 Init. DA
 Receipt No.: 2646099
 For BLM Use Only

When Recorded Return Document to:

Flanders Residence
1755 NE 10th
Hillsboro OR
97124

Check here is this is a change of address.

Telephone (503) 648-1328

E-mail address: _____

AFFIDAVIT OF PERFORMANCE OF ANNUAL WORK

1. State of Arizona, County of Maricopa ss:

2. I (Name) Rose Flanders

3. Reside at (Address) 1755 NE 10th


City Hillsboro County Washington

State ORE Zip 97124 being duly sworn, depose and say that I am a citizen of the United States, more than eighteen years of age, and that all of the facts set forth in this affidavit, subject to the provisions and penalties of 18 U.S.C. 1001 pertaining to the filing of false, fictitious, or fraudulent statements with the United States, are true and correct according to the best of my knowledge, information and belief.

4. Owner's name and address (if not shown in Items 1-3 above). _____

5. That I am personally acquainted with the mining claim(s). The work and improvements were made by and at the expense of the owner(s) of said claim(s). Said contiguous group of claims, listed on this document, are situated in the

(optional) Mining District; Maricopa County, Arizona.



Line No.	AMC NUMBER	CLAIM/SITE NAME	COUNTY RECORDER DATA (if available)	TWP	RNG	SEC
1	352844	Mica-one-two-three		6-N	6-E	SE-25 SW-25
2						NE-25 NW-25
3						
4						
5						
6						

RECEIVED
BLM AZ STATE OFFICE

BLM
Date Stamp 2012 AUG 30 P 3:28

PHOENIX, ARIZONA

7						
8						
9						
10						

6. That between the dates starting at 12 o'clock noon on September 1, 20 11 and ending at 12 o'clock noon on September 1, 20 12 at least \$ 200.00 dollars worth of work and improvements were done and performed upon said claim(s) or upon one or more of a contiguous group of claims for the benefit of all, wholly or partly outside of a contiguous group of claims for the benefit of all, not including the location work.

7. That the following persons were employed to perform the work and improvements described herein: Locator

David Henry Flanders

8. That the work and improvements performed were: of inclusive of (what existing rock and dirt) existing in a of a existing work site's) of a excavated) of a extracting mineral specimen's for testing a of inclusive of assays' per


9. Dated: 8/21/12 Signature: Rona Flanders

SUBSCRIBED AND SWORN TO before me, a Notary Public, this 21 day of August 20 12

By: Nefti M Boone

Notary Public [Signature]

My Commission Expires August 10, 2013



Bureau of Land Management
Arizona State Office
www.az.blm.gov

No. of Claims: 1 x \$10 = \$10.00
Check No.: M.D.B Init. Act
Receipt No.: 2646099
For BLM Use Only

Form: MCF108
Revised Jan. 2006
Page 2 of 2

When Recorded Return Document to:

Flanders Residence
1755 NE 10th
Hillsboro ORE
97124

Check here if this is a change of address.

Telephone: (503) 648-7328

E-mail address: _____

AFFIDAVIT OF PERFORMANCE OF ANNUAL WORK

1. State of Arizona, County of Yavapai ss:

2. I (Name) Rose Flanders

3. Reside at (Address) 1755 NE 10th


City Hillsboro County Washington

State ORE Zip 97124 being duly sworn, depose and say that I am a citizen of the United States, more than eighteen years of age, and that all of the facts set forth in this affidavit, subject to the provisions and penalties of 18 U.S.C. 1001 pertaining to the filing of false, fictitious, or fraudulent statements with the United States, are true and correct according to the best of my knowledge, information and belief.

4. Owner's name and address (if not shown in Items 1-3 above), _____

5. That I am personally acquainted with the mining claim(s). The work and improvements were made by and at the expense of the owner(s) of said claim(s). Said contiguous group of claims, listed on this document, are situated in the

(optional) Mining District; Yavapai County, Arizona.



Line No.	AMC NUMBER	CLAIM/SITE NAME	COUNTY RECORDER DATA (if available)	TWP	RNG	SEC
1	354085	Rusti-Iron		13-N	2-W	NE-35 SE-26
2						
3						
4						
5						
6						

RECEIVED
BLM ARIZONA STATE OFFICE

BLM 2012 AUG 30 P 3: 28
Date
Stamp PHOENIX, ARIZONA

7						
8						
9						
10						

6. That between the dates starting at 12 o'clock noon on September 1, 20 11 and ending at 12 o'clock noon on September 1, 20 12 at least \$ 200.00 dollars worth of work and improvements were done and performed upon said claim(s) or upon one or more of a contiguous group of claims for the benefit of all, wholly or partly outside of a contiguous group of claims for the benefit of all, not including the location work.

7. That the following persons were employed to perform the work and improvements described herein: Locators, David H Flanders.

8. That the work and improvements performed were: Removing a existing waste (of a industrial) but not limited to dirt) out of what is currently of a existing work sites and of extracting mineral specimens for assay's period


9. Dated: 8/21/12 Signature: David H Flanders

SUBSCRIBED AND SWORN TO before me, a Notary Public, this 21 day of 2012

By: Neyfi M Boone

Notary Public [Signature]

My Commission Expires August 10, 2013



Bureau of Land Management
Arizona State Office
www.az.blm.gov

No. of Claims: 1 x \$10 = \$10.00
Check No.: M.O. Init. A.H.
Receipt No.: 2646099
For BLM Use Only

online - Go to usps.com/postageonline

POSTAGE REQUIRED.

PRESS FIRMLY

PLEASE PRESS FIRMLY



Flat Rate Mailing Envelope

For Domestic and International Use

Visit us at usps.com

Any amount of mailable material may be enclosed, as long as the envelope is not modified, and the contents are entirely confined within the envelope with the adhesive provided as the means of closure.

From/Expéditeur:

David Flanders
1755 NE 10th
Hillsboro OREGON
97124

INTERNATIONAL RES
4-POUND WEIGHT LI
INTERNATIONAL APP

United States Postal Service®
DELIVERY CONFIRMATION™

Customs forms are required
International Mail Manus
or ask a retail associate



0311 3260 0000 8327 5788

To/Destinataire:

Bureau of Land Management
ONE N Central #800
Phoenix AZ 85004

Country of Destination/Pays de destination:

U.S. POSTAGE PAID
PRESCOTT, AZ 86301
AUG 29, 12
AMOUNT
\$5.90
00035695-25

RECEIVED
FLM AZ STATE OFFICE
2012 AUG 30 P 3:28
PHOENIX, ARIZONA

082708_PM_EP14F OCT 2008



USPS packaging products have been awarded Cradle to Cradle Certification™ for their ecologically-intelligent design. For more information go to mbdc.com/usps
Cradle to Cradle Certified™ is a certification mark of MBDC.

Please recycle.



This packaging is the property of the U.S. Postal Service® and is provided solely for use in sending Priority Mail®. Misuse may be a violation of federal law. This packaging is not for resale. EP14F © U.S. Postal Service; Oct. 2008; All rights reserved.

United States Department of the Interior
Bureau of Land Management
 LANDS/RECREATION & PLANNING
 ONE N CENTRAL AVE
 PHOENIX, AZ 85004 -2203
 Phone: 602-417-9200

Receipt

No: 2646099

Transaction #: 2726868	
Date of Transaction: 08/31/2012	
CUSTOMER:	
DAVID FLANDERS 1755 NE 10TH AVE HILLSBORO,OR 97124-1703 US	

LINE #	QTY	DESCRIPTION	REMARKS	UNIT PRICE	TOTAL
1	1.00	LOCATABLE MINERALS / MINING CLAIMS- NOT NEW-UNADJUD,ONE AUTH NO. ONLY / MINING CLAIM MONEY RECEIVED CASES: AMC352844/\$30.00	MAINT FEE WAIVER (3) 2013 / POL (3) 2012	- n/a -	30.00
TOTAL:					\$30.00

PAYMENT INFORMATION			
1	AMOUNT:	30.00	POSTMARKED: N/A
	TYPE:	CHECK	RECEIVED: 08/30/2012
	CHECK NO:	19887107365	
	NAME:	FLANDERS, DAVID 1755 NE 10TH AVE HILLSBORO OR 97124-1703 US	

REMARKS

This receipt was generated by the automated BLM Collections and Billing System and is a paper representation of a portion of the official electronic record contained therein.

UNITED STATES DEPARTMENT OF THE INTERIOR
BUREAU OF LAND MANAGEMENT

FORM APPROVED
OMB NO. 1004-0114
Expires: February 28, 2010

MAINTENANCE FEE WAIVER CERTIFICATION

SEE INSTRUCTIONS ON REVERSE

1645

1. This small miner waiver is filed for the assessment year beginning at noon on September 1, 2011 and ending at noon on September 1, 2012.
2. The undersigned and all related parties owned ten or fewer mining claims, mill, or tunnel sites located and maintained on Federal lands in the United States of America on September 1, 2011.
3. The undersigned have performed the assessment work required by law for each mining claim listed prior to filing this waiver and understand that by filing this form; an affidavit of assessment work must be recorded by the December 30th following the filing of this waiver.
4. The undersigned understand that if the assessment work obligation has not yet come due under 30 U.S.C. 28 (for those claims in their first assessment year only); a notice of intent to hold reciting this condition must be recorded by the December 30th following the filing of this waiver.
5. The undersigned understand that mill and tunnel sites may also be listed upon this waiver and be waived from payment of the maintenance fee; and that a notice of intent to hold for these sites is required to be recorded by the December 30th immediately following the filing of this waiver.
6. The undersigned understand and acknowledge that pursuant to 43 U.S.C. 1212 and 18 U.S.C. 1001; the filing or recording of a false, fictitious, or fraudulent document with the Bureau of Land Management may result in a fine of up to \$250,000, a prison term not to exceed five years, or both.
7. The mining claims, mill or tunnel sites for which this waiver from payment of the maintenance fees is requested are:

CLAIM OR SITE NAME	BLM RECORDATION SERIAL NUMBER
1. <u>MICA - ONE</u>	✓ <u>351108</u>
2.	
3.	
4.	
5.	
6.	
7.	
8.	
9.	
10.	

The owner(s) (claimants) of the above mining claims and sites are:

Rose Flanders
(Owner's Name - Please Print)
1755 NE 10th
(Street or P.O. Box)
Hillsboro OR 97124
(City) (State) (Zip Code)

Rose Flanders
(Owner's Signature)

(Owner's Name - Please Print)

(Street or P.O. Box)

(City) (State) (Zip Code)

(Owner's Signature)

(Owner's Name - Please Print)

(Street or P.O. Box)

(City) (State) (Zip Code)

(Continued on page 2)

ENTERED INTO COMPUTER

9/9/2011 JS

Timely filed JS

RECEIVED
BLM AZ STATE OFFICE
2011 SEP - 2 A 7:54
PHOENIX ARIZONA
TIMELY FILED

AMC 354085
AMC 351108
AMC 352844

_____ (Owner's Name - Please Print)	_____ (Owner's Signature)
_____ (Street or P.O. Box)	_____ (City) _____ (State) _____ (Zip Code)
_____ (Owner's Name - Please Print)	_____ (Owner's Signature)
_____ (Street or P.O. Box)	_____ (City) _____ (State) _____ (Zip Code)
_____ (Owner's Name - Please Print)	_____ (Owner's Signature)
_____ (Street or P.O. Box)	_____ (City) _____ (State) _____ (Zip Code)
_____ (Owner's Name - Please Print)	_____ (Owner's Signature)
_____ (Street or P.O. Box)	_____ (City) _____ (State) _____ (Zip Code)

INSTRUCTIONS

1. This certification is made under the provisions of § 1744 of Title 43 and § 28-28k of Title 30 of the United States Code; and the regulations thereunder (43 CFR Part 3830).
2. The claimant(s) must fill in the dates in paragraph 1 for the beginning and ending of the assessment year for which this waiver is sought.
3. The claimant(s) must fill in the date in paragraph 2 for the beginning of the assessment year for which this waiver is sought.
4. All claim and site names and Bureau of Land Management (BLM) serial numbers must be listed for the mining claims, mill sites, and tunnel sites for which the waiver is sought.
5. All owners of the mining claims, mill sites, and tunnel sites and their addresses must be given.
6. This waiver form must be signed by all the claimants or their designated agent, in original form. If an agent is designated, a notarized designation of agent, signed by all of the claimants with proper address given, must be submitted with this waiver.
7. This form must be filed no later than September 1st for the upcoming assessment year in the BLM State Office where the mining claims or sites are recorded, or the waiver cannot be granted by the BLM. (Example: to obtain a waiver for the assessment year 2000, which begins at noon on September 1, 1999, you must qualify for and file for a waiver no later than September 1, 1999, in the proper BLM State Office).
8. For all mining claims which require assessment work, you must record an affidavit of labor on or before the December 30th immediately following the filing of this waiver. For all other mining claims or sites waived, you must record a notice of intent to hold on or before the December 30th immediately following the filing of this waiver.
9. Mill and tunnel sites may also be listed upon this waiver and be waived from payment of the maintenance fee. A notice of intent to hold for these sites is required to be filed by the December 30th following the filing of this waiver.

NOTICE/BURDEN HOURS STATEMENT

The Privacy Act of 1974, as amended, and the regulation in 43 CFR 2.48(d) provide that you be furnished the following information in connection with the information required by this certification of waiver from rental fees.

AUTHORITY: 30 U.S.C. 28-28k; 43 U.S.C. 1201, 1457, 1740, and 1744; and 43 CFR 3830.

PRINCIPLE PURPOSE: This information is to be used to verify that the owner(s) (claimants) of a mining claim has complied with 30 U.S.C. 28f and is entitled to perform assessment work in lieu of paying the maintenance fee for the mining claims listed on this form.

ROUTINE USE: (1) Adjudication of the claimant(s) certification of waiver from paying the maintenance fee otherwise required by 30 U.S.C. 28f. (2) Disclosure may be made to appropriate Federal agencies when location is made within the agency's geographic area of responsibility. (3) Information from the record and/or the record will be transferred to the appropriate Federal, State, or local agency, or a member of the public in response to a specific request for pertinent information. (4) Information may also be provided to the Department of Justice or in a proceeding before a court or adjudicative body; or to Federal, State, local or foreign agencies when needed for enforcement of civil or criminal codes or applicable regulations concerning title rights upon the public land.

EFFECT OF NOT PROVIDING INFORMATION: Disclosure of this information is required by 30 U.S.C. 28f and 43 CFR Part 3830 for those qualified claimants wishing to take the small miner waiver allowed. Failure to supply the information required in this form to support the claimants certification of waiver from payment of the otherwise required maintenance fees will result in the waiver being disallowed and the mining claims subject to forfeiture by BLM under 30 U.S.C. 28i.

The Paperwork Reduction Act of 1995 requires us to inform you that: This information is being collected to allow the BLM to determine if you qualify for a waiver from the payment of \$100 per mining claim or site maintenance fee established in 30 U.S.C. 28f and the implementing regulations at 43 CFR 3830. A response to this request is required in accordance with the statute to obtain your benefit.

BLM would like you to know that you do not have to respond to this, or any other, Federal agency-sponsored information collection unless it displays a currently valid OMB control number.

Public reporting burden for this form is estimated to average 20 minutes (.33 hours) per response, including time to review instructions, gathering and maintaining data, and completing and reviewing the form. Direct comments regarding this burden estimate, or any other aspect of this form, to the U.S. Department of the Interior, Bureau of Land Management, (1004-0114) Bureau Information Collection Clearance Officer (WO-630), Mail Stop 401 LS, 1849 C St., N.W., Washington, D.C. 20240.

FOR OFFICIAL USE ONLY

PHOENIX, ARIZONA

SEP - 2 A 11 04

RECEIVED
BLM AZ STATE OFFICE

Form 2850-2, page 2)

UNITED STATES DEPARTMENT OF THE INTERIOR
BUREAU OF LAND MANAGEMENT

AMC 354085
AMC 351108
AMC 352844

ADA

MAINTENANCE FEE WAIVER CERTIFICATION

SEE INSTRUCTIONS ON REVERSE

FORM APPROVED
OMB NO. 1004-0114
Expires: February 28, 2010

644

1. This small miner waiver is filed for the assessment year beginning at noon on September 1, 011 and ending at noon on September 1, 012.
2. The undersigned and all related parties owned ten or fewer mining claims, mill, or tunnel sites located and maintained on Federal lands in the United States of America on September 1, 2011.
3. The undersigned have performed the assessment work required by law for each mining claim listed prior to filing this waiver and understand that by filing this form; an affidavit of assessment work must be recorded by the December 30th following the filing of this waiver.
4. The undersigned understand that if the assessment work obligation has not yet come due under 30 U.S.C. 28 (for those claims in their first assessment year only); a notice of intent to hold reciting this condition must be recorded by the December 30th following the filing of this waiver.
5. The undersigned understand that mill and tunnel sites may also be listed upon this waiver and be waived from payment of the maintenance fee; and that a notice of intent to hold for these sites is required to be recorded by the December 30th immediately following the filing of this waiver.
6. The undersigned understand and acknowledge that pursuant to 43 U.S.C. 1212 and 18 U.S.C. 1001; the filing or recording of a false, fictitious, or fraudulent document with the Bureau of Land Management may result in a fine of up to \$250,000, a prison term not to exceed five years, or both.
7. The mining claims, mill or tunnel sites for which this waiver from payment of the maintenance fees is requested are:

CLAIM OR SITE NAME	BLM RECORDATION SERIAL NUMBER
1. <u>Rusty Iron</u>	<input checked="" type="checkbox"/> <u>354085</u>
2.	
3.	
4.	
5.	
6.	
7.	
8.	
9.	
10.	

RECEIVED
BLM AZ STATE OFFICE
2011 SEP - 2 A 1 54
PHOENIX, ARIZONA
TIMELY FILED

The owner(s) (claimants) of the above mining claims and sites are:

Rose Flanders
(Owner's Name - Please Print)
1755 14E 10th
(Street or P.O. Box)
Hillsboro ORE 97124
(City) (State) (Zip Code)

Rosa Flanders
(Owner's Signature)

(Owner's Name - Please Print)

(Street or P.O. Box)

(City) (State) (Zip Code)

(Owner's Signature)

(Owner's Name - Please Print)

(Street or P.O. Box)

(City) (State) (Zip Code)

(Owner's Signature)

(Continued on page 2)

9/9/2011 JB
ENTERED INTO COMPUTER
Postmarked timely
12/9

(Owner's Name - Please Print)

(Owner's Signature)

(Street or P.O. Box)

(City) (State) (Zip Code)

(Owner's Name - Please Print)

(Owner's Signature)

(Street or P.O. Box)

(City) (State) (Zip Code)

(Owner's Name - Please Print)

(Owner's Signature)

(Street or P.O. Box)

(City) (State) (Zip Code)

(Owner's Name - Please Print)

(Owner's Signature)

(Street or P.O. Box)

(City) (State) (Zip Code)

INSTRUCTIONS

1. This certification is made under the provisions of § 1744 of Title 43 and § 28-28k of Title 30 of the United States Code; and the regulations thereunder (43 CFR Part 3830).
2. The claimant(s) must fill in the dates in paragraph 1 for the beginning and ending of the assessment year for which this waiver is sought.
3. The claimant(s) must fill in the date in paragraph 2 for the beginning of the assessment year for which this waiver is sought.
4. All claim and site names and Bureau of Land Management (BLM) serial numbers must be listed for the mining claims, mill sites, and tunnel sites for which the waiver is sought.
5. All owners of the mining claims, mill sites, and tunnel sites and their addresses must be given.
6. This waiver form must be signed by all the claimants or their designated agent, in original form. If an agent is designated, a notarized designation of agent, signed by all of the claimants with proper address given, must be submitted with this waiver.

7. This form must be filed no later than September 1st for the upcoming assessment year in the BLM State Office where the mining claims or sites are recorded, or the waiver cannot be granted by the BLM. (Example: to obtain a waiver for the assessment year 2000, which begins at noon on September 1, 1999, you must qualify for and file for a waiver no later than September 1, 1999, in the proper BLM State Office).
8. For all mining claims which require assessment work, you must record an affidavit of labor on or before the December 30th immediately following the filing of this waiver. For all other mining claims or sites waived, you must record a notice of intent to hold on or before the December 30th immediately following the filing of this waiver.
9. Mill and tunnel sites may also be listed upon this waiver and be waived from payment of the maintenance fee. A notice of intent to hold for these sites is required to be filed by the December 30th following the filing of this waiver.

NOTICE/BURDEN HOURS STATEMENT

The Privacy Act of 1974, as amended, and the regulation in 43 CFR 2.48(d) provide that you be furnished the following information in connection with the information required by this certification of waiver from rental fees.

AUTHORITY: 30 U.S.C. 28-28k; 43 U.S.C. 1201, 1457, 1740, and 1744; and 43 CFR 3830.

PRINCIPLE PURPOSE: This information is to be used to verify that the owner(s) (claimants) of a mining claim has complied with 30 U.S.C. 28f and is entitled to perform assessment work in lieu of paying the maintenance fee for the mining claims listed on this form.

ROUTINE USE: (1) Adjudication of the claimant(s) certification of waiver from paying the maintenance fee otherwise required by 30 U.S.C. 28f. (2) Disclosure may be made to appropriate Federal agencies when location is made within the agency's geographic area of responsibility. (3) Information from the record and/or the record will be transferred to the appropriate Federal, State, or local agency, or a member of the public in response to a specific request for pertinent information. (4) Information may also be provided to the Department of Justice or in a proceeding before a court or adjudicative body; or to Federal, State, local or foreign agencies when needed for enforcement of civil or criminal codes or applicable regulations concerning title rights upon the public land.

EFFECT OF NOT PROVIDING INFORMATION: Disclosure of this information is required by 30 U.S.C. 28f and 43 CFR Part 3830 for those qualified claimants wishing to take the small miner waiver allowed. Failure to supply the information required in this form to support the claimants certification of waiver from payment of the otherwise required maintenance fees will result in the waiver being disallowed and the mining claims subject to forfeiture by BLM under 30 U.S.C. 28i.

The Paperwork Reduction Act of 1995 requires us to inform you that: This information is being collected to allow the BLM to determine if you qualify for a waiver from the payment of \$100 per mining claim or site maintenance fee established in 30 U.S.C. 28f and the implementing regulations at 43 CFR 3830. A response to this request is required in accordance with the statute to obtain your benefit.

BLM would like you to know that you do not have to respond to this, or any other, Federal agency-sponsored information collection unless it displays a currently valid OMB control number.

Public reporting burden for this form is estimated to average 20 minutes (.33 hours) per response, including time to review instructions, gathering and maintaining data, and completing and reviewing the form. Direct comments regarding this burden estimate, or any other aspect of this form, to the U.S. Department of the Interior, Bureau of Land Management, (1004-0114) Bureau Information Collection Clearance Officer (WQ-630), Mail Stop 401 LS, 1849 C St, N.W. Washington, D.C. 20240.

FOR OFFICIAL USE ONLY

RECEIVED
BLM STATE OFFICE
PHOENIX, ARIZONA
2011 SEP -2 A 7:54

UNITED STATES DEPARTMENT OF THE INTERIOR
BUREAU OF LAND MANAGEMENT

AMC 354085
AMC 351108
AMC 352844

A.A.

FORM APPROVED
OMB NO. 1004-0114
Expires: February 28, 2010

MAINTENANCE FEE WAIVER CERTIFICATION

SEE INSTRUCTIONS ON REVERSE

(643)

1. This small miner waiver is filed for the assessment year beginning at noon on September 1, 2011 and ending at noon on September 1, 2012.
2. The undersigned and all related parties owned ten or fewer mining claims, mill, or tunnel sites located and maintained on Federal lands in the United States of America on September 1, 2011.
3. The undersigned have performed the assessment work required by law for each mining claim listed prior to filing this waiver and understand that by filing this form; an affidavit of assessment work must be recorded by the December 30th following the filing of this waiver.
4. The undersigned understand that if the assessment work obligation has not yet come due under 30 U.S.C. 28 (for those claims in their first assessment year only); a notice of intent to hold reciting this condition must be recorded by the December 30th following the filing of this waiver.
5. The undersigned understand that mill and tunnel sites may also be listed upon this waiver and be waived from payment of the maintenance fee; and that a notice of intent to hold for these sites is required to be recorded by the December 30th immediately following the filing of this waiver.
6. The undersigned understand and acknowledge that pursuant to 43 U.S.C. 1212 and 18 U.S.C. 1001; the filing or recording of a false, fictitious, or fraudulent document with the Bureau of Land Management may result in a fine of up to \$250,000, a prison term not to exceed five years, or both.
7. The mining claims, mill or tunnel sites for which this waiver from payment of the maintenance fees is requested are:

CLAIM OR SITE NAME	BLM RECORDATION SERIAL NUMBER
1. MICA-one-two-three	✓ 352844
2.	
3.	
4.	
5.	
6.	
7.	
8.	
9.	
10.	

RECEIVED
 BLM AZ STATE OFFICE
 2011 SEP - 2 A 1:53
 PHOENIX, ARIZONA
 TIMELY FILED

The owner(s) (claimants) of the above mining claims and sites are:

ROSE Flanders
(Owner's Name - Please Print)

Rose Flanders
(Owner's Signature)

1755 NE 10th
(Street or P.O. Box)
Hillsboro ONE 97124
(City) (State) (Zip Code)

Mark Flanders
(Owner's Name - Please Print)

Mark Flanders
(Owner's Signature)

1755 NE 10th
(Street or P.O. Box)
Hillsboro ONE 97124
(City) (State) (Zip Code)

Raymond Flanders
(Owner's Name - Please Print)

Raymond Flanders
(Owner's Signature)

1755 NE 10th
(Street or P.O. Box)
Hillsboro ONE 97124
(City) (State) (Zip Code)

(Continued on page 2)

9/9/2011 TS Postmarked timely TS

ENTERED INTO COMPUTER

_____ (Owner's Name - Please Print)	_____ (Owner's Signature)
_____ (Street or P.O. Box)	_____ (City) _____ (State) _____ (Zip Code)
_____ (Owner's Name - Please Print)	_____ (Owner's Signature)
_____ (Street or P.O. Box)	_____ (City) _____ (State) _____ (Zip Code)
_____ (Owner's Name - Please Print)	_____ (Owner's Signature)
_____ (Street or P.O. Box)	_____ (City) _____ (State) _____ (Zip Code)
_____ (Owner's Name - Please Print)	_____ (Owner's Signature)
_____ (Street or P.O. Box)	_____ (City) _____ (State) _____ (Zip Code)

INSTRUCTIONS

1. This certification is made under the provisions of § 1744 of Title 43 and § 28-28k of Title 30 of the United States Code; and the regulations thereunder (43 CFR Part 3830).
2. The claimant(s) must fill in the dates in paragraph 1 for the beginning and ending of the assessment year for which this waiver is sought.
3. The claimant(s) must fill in the date in paragraph 2 for the beginning of the assessment year for which this waiver is sought.
4. All claim and site names and Bureau of Land Management (BLM) serial numbers must be listed for the mining claims, mill sites, and tunnel sites for which the waiver is sought.
5. All owners of the mining claims, mill sites, and tunnel sites and their addresses must be given.
6. This waiver form must be signed by all the claimants or their designated agent, in original form. If an agent is designated, a notarized designation of agent, signed by all of the claimants with proper address given, must be submitted with this waiver.
7. This form must be filed no later than September 1st for the upcoming assessment year in the BLM State Office where the mining claims or sites are recorded, or the waiver cannot be granted by the BLM. (Example: to obtain a waiver for the assessment year 2000, which begins at noon on September 1, 1999, you must qualify for and file for a waiver no later than September 1, 1999, in the proper BLM State Office).
8. For all mining claims which require assessment work, you must record an affidavit of labor on or before the December 30th immediately following the filing of this waiver. For all other mining claims or sites waived, you must record a notice of intent to hold on or before the December 30th immediately following the filing of this waiver.
9. Mill and tunnel sites may also be listed upon this waiver and be waived from payment of the maintenance fee. A notice of intent to hold for these sites is required to be filed by the December 30th following the filing of this waiver.

NOTICE/BURDEN HOURS STATEMENT

The Privacy Act of 1974, as amended, and the regulation in 43 CFR 2.48(d) provide that you be furnished the following information in connection with the information required by this certification of waiver from rental fees.

AUTHORITY: 30 U.S.C. 28-28k; 43 U.S.C. 1201, 1457, 1740, and 1744; and 43 CFR 3830.

PRINCIPLE PURPOSE: This information is to be used to verify that the owner(s) (claimants) of a mining claim has complied with 30 U.S.C. 28f and is entitled to perform assessment work in lieu of paying the maintenance fee for the mining claims listed on this form.

ROUTINE USE: (1) Adjudication of the claimant(s) certification of waiver from paying the maintenance fee otherwise required by 30 U.S.C. 28f. (2) Disclosure may be made to appropriate Federal agencies when location is made within the agency's geographic area of responsibility. (3) Information from the record and/or the record will be transferred to the appropriate Federal, State, or local agency, or a member of the public in response to a specific request for pertinent information. (4) Information may also be provided to the Department of Justice or in a proceeding before a court or adjudicative body; or to Federal, State, local or foreign agencies when needed for enforcement of civil or criminal codes or applicable regulations concerning title rights upon the public land.

EFFECT OF NOT PROVIDING INFORMATION: Disclosure of this information is required by 30 U.S.C. 28f and 43 CFR Part 3830 for those qualified claimants wishing to take the small miner waiver allowed. Failure to supply the information required in this form to support the claimants certification of waiver from payment of the otherwise required maintenance fees will result in the waiver being disallowed and the mining claims subject to forfeiture by BLM under 30 U.S.C. 28i.

The Paperwork Reduction Act of 1995 requires us to inform you that: This information is being collected to allow the BLM to determine if you qualify for a waiver from the payment of \$100 per mining claim or site maintenance fee established in 30 U.S.C. 28f and the implementing regulations at 43 CFR 3830. A response to this request is required in accordance with the statute to obtain your benefit.

BLM would like you to know that you do not have to respond to this, or any other, Federal agency-sponsored information collection unless it displays a currently valid OMB control number.

Public reporting burden for this form is estimated to average 20 minutes (.33 hours) per response, including time to review instructions, gathering and maintaining data, and completing and reviewing the form. Direct comments regarding this burden estimate, or any other aspect of this form, to the U.S. Department of the Interior, Bureau of Land Management, (1004-0114) Bureau Information Collection Clearance Officer (WO-630), Mail Stop 401 LS, 1849 C St., N.W., Washington, D.C. 20240.

FOR OFFICIAL USE ONLY

RECEIVED
BLM
AZ STATE OFFICE
PHOENIX, ARIZONA
2001 SEP - 2 A 7 54

When Recorded Return Document to:

Flanders residence
1755 NE 10th
Hillsboro ORE 97124

Check here if this is a change of address.

Telephone: 503-648-1328


E-mail address: _____

AFFIDAVIT OF PERFORMANCE OF ANNUAL WORK

1. State of Arizona, County of Maricopa ss:

2. I (Name) Rosa Flanders

3. Reside at (Address) 1755 NE 10th



City Hillsboro County Washington

State ORE Zip 97124 being duly sworn, depose and say that I am a citizen of the United States, more than eighteen years of age, and that all of the facts set forth in this affidavit, subject to the provisions and penalties of 18 U.S.C. 1001 pertaining to the filing of false, fictitious, or fraudulent statements with the United States, are true and correct according to the best of my knowledge, information and belief.

4. Owner's name and address (If not shown in Items 1-3 above). _____

5. That I am personally acquainted with the mining claim(s). The work and improvements were made by and at the expense of the owner(s) of said claim(s). Said contiguous group of claims, listed on this document, are situated in the

(optional) Mining District; Maricopa County, Arizona.

Line No.	AMC NUMBER	CLAIM/SITE NAME	COUNTY RECORDER DATA (If available)	TWP	RNG	SEC
1	352844	Mica-one-two-three #1652144		6N	6-E	SE 05 NE 25 SW 25 NW 25
2						
3						
4						
5						
6						

Form: MCF108
Revised Jan. 2006
Page 1 of 2

9/9/2011 TB
ENTERED INTO COMPUTER

AFFIDAVIT OF PERFORMANCE OF ANNUAL WORK – page 2

RECEIVED
 BLM AZ STATE OFFICE
 2011 SEP - 2 A 7:53
 PHOENIX, ARIZONA
 BLM
 Date
 Stamp

7						
8						
9						
10						

6. That between the dates starting at 12 o'clock noon on September 1, 20 10 and ending at 12 o'clock noon on September 1, 20 11 at least \$ 400.00 dollars worth of work and improvements were done and performed upon said claim(s) or upon one or more of a contiguous group of claims for the benefit of all, wholly or partly outside of a contiguous group of claims for the benefit of all, not including the location work.

7. That the following persons were employed to perform the work and improvements described herein: David Hens Flanders and (if inclusive a of legal application documenting a of critical aid.) of help a hire or marshalled and/or a commissioned

8. That the work and improvements performed were: performed, but inclusive a of doing the a excavation and a testing a of what a substance (a of in question) of what a of discover and/or findings (a of a in question) of -not to a of limit - in a of within and a of beyond a of group

9. Dated: 8/5/11 Signature: Rosa Flanders (if any) of what notes are

SUBSCRIBED AND SWORN TO before me, a Notary Public, this 5th day of Aug 20 11

By: Rosa Flanders

Notary Public Loreyan Shepherd

My Commission Expires April 22, 2012



Bureau of Land Management
 Arizona State Office
www.az.blm.gov

No. of Claims: 1 x \$10 = \$10.00
 Check No.: 18533169224 Mt. A.C.
 Receipt No.: 2424178
 For BLM Use Only

When Recorded Return Document to:

Flanders residence
1755 NE 10th
Hillsboro ORE
97124

Check here if this is a change of address.

Telephone: 503-648-1328

E-mail address: _____


AFFIDAVIT OF PERFORMANCE OF ANNUAL WORK

1. State of Arizona, County of Yavapai ss:

2. I (Name) Rose Flanders

3. Reside at (Address) 1755 NE 10th
H

City Hillsboro County Washington



State ORE Zip 97124 being duly sworn, depose and say that I am a citizen of the United States, more than eighteen years of age, and that all of the facts set forth in this affidavit, subject to the provisions and penalties of 18 U.S.C. 1001 pertaining to the filing of false, fictitious, or fraudulent statements with the United States, are true and correct according to the best of my knowledge, information and belief.

4. Owner's name and address (If not shown in Items 1-3 above). _____

5. That I am personally acquainted with the mining claim(s). The work and improvements were made by and at the expense of the owner(s) of said claim(s). Said contiguous group of claims, listed on this document, are situated in the

(optional) Mining District; Yavapai County, Arizona.

Line No.	AMC NUMBER	CLAIM/SITE NAME	COUNTY RECORDER DATA (If available)	TWP	RNG	SEC
1	334085	Rusti Iron		13-N	2-W	NE-35 SE-26
2						
3						
4						
5						
6						

Form: MCF108
Revised Jan. 2006
Page 1 of 2

9/9/2011 78
ENTERED INTO COMPUTER

AFFIDAVIT OF PERFORMANCE OF ANNUAL WORK - page 2

RECEIVED
BLM AZ STATE OFFICE
2011 SEP - 2 A 7 54
PHOENIX, ARIZONA
BLM
Date
Stamp

7					
8					
9					
10					

6. That between the dates starting at 12 o'clock noon on September 1, 20 10 and ending at 12 o'clock noon on September 1, 20 11 at least \$ 200.00 dollars worth of work and improvements were done and performed upon said claim(s) or upon one or more of a contiguous group of claims for the benefit of all, wholly or partly outside of a contiguous group of claims for the benefit of all, not including the location work.

7. That the following persons were employed to perform the work and improvements described herein: David Henry

Flanders and (inclusive of legal application documenting & of applied aid) of help a hired marshall and/or a Commissioner.

8. That the work and improvements performed were: performed, but inclusive of doing the excavation and testing of what a substance (of a question) of what a discovery and/or findings (of a question) of not to a of limitation or within and a of beyond a of group

9. Dated: 8/5/11 Signature: Rosa Flanders (if any) of what holes a of

SUBSCRIBED AND SWORN TO before me, a Notary Public, this 5th day of Aug, 20 11

By: Rosa Flanders
Notary Public Lorean Shepherd
My Commission Expires April 23, 2012



Bureau of Land Management
Arizona State Office
www.az.blm.gov

No. of Claims: 1 x \$10 = \$10.00
Check No. 18537969774 Init. RSF
Receipt No.: 2424178
For BLM Use Only

When Recorded Return Document to:

Flanders residence
1755 NE 10th
Hillsboro ORE 97124

Check here is this is a change of address.

Telephone: 505-648-1328

E-mail address: _____

AFFIDAVIT OF PERFORMANCE OF ANNUAL WORK

1. State of Arizona, County of Maricopa ss:

2. I (Name) Rosa Flanders

3. Reside at (Address) 1755 NE 10th

City Hillsboro County Washington

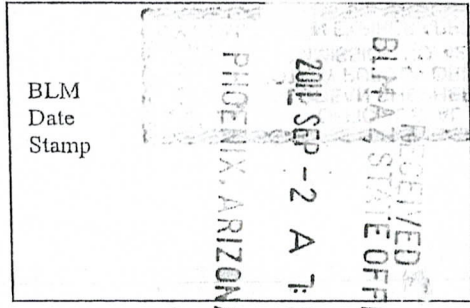
State ORE Zip 97124 being duly sworn, depose and say that I am a citizen of the United States, more than eighteen years of age, and that all of the facts set forth in this affidavit, subject to the provisions and penalties of 18 U.S.C. 1001 pertaining to the filing of false, fictitious, or fraudulent statements with the United States, are true and correct according to the best of my knowledge, information and belief.

4. Owner's name and address (If not shown in Items 1-3 above). _____

5. That I am personally acquainted with the mining claim(s). The work and improvements were made by and at the expense of the owner(s) of said claim(s). Said contiguous group of claims, listed on this document, are situated in the

(optional) Mining District; Maricopa County, Arizona.

Line No.	AMC NUMBER	CLAIM/SITE NAME	COUNTY RECORDER DATA (If available)	TWP	RNG	SEC
1	351108	Mica-one	#1652113	6-N	6-E	NW-25 SW-24
2						
3						
4						
5						
6						



Form: MCF108
Revised Jan. 2006
Page 1 of 2

9/9/2011 18
ENTERED INTO COMPUTER

AFFIDAVIT OF PERFORMANCE OF ANNUAL WORK – page 2

RECEIVED
BLM AZ STATE OFFICE
2011 SEP - 2 A 1 54
PHOENIX, ARIZONA
TIMELY FILED
BLM
Date
Stamp

7				
8				
9				
10				

6. That between the dates starting at 12 o'clock noon on September 1, 20 10 and ending at 12 o'clock noon on September 1, 20 11 at least \$ 400.00 dollars worth of work and improvements were done and performed upon said claim(s) or upon one or more of a contiguous group of claims for the benefit of all, wholly or partly outside of a contiguous group of claims for the benefit of all, not including the location work.

7. That the following persons were employed to perform the work and improvements described herein: David H. or

Flanders and (if inclusive a of legal application documenting a of applied a of help a hired or may shall and or a commission)

8. That the work and improvements performed were: performed, but inclusive a of doing the a excavate and a testing a of what a substance (a of in question) of what a of discovery and/or findings (a of a map of - not to a of limit - in a of within and a of beyond a of grounds a of what announcing a of a (a of what holes a of a of

9. Dated: 8/5/11 Signature: Rosa Flanders

SUBSCRIBED AND SWORN TO before me, a Notary Public, this 5th day of Aug 20 11

By: Rosa Flanders
Notary Public J. Alan Shepherd
My Commission Expires April 22, 2012



Bureau of Land Management
Arizona State Office
www.az.blm.gov

No. of Claims: 1 x \$10 = \$10.00
Check No. 185396974 nit. A.H
Receipt No.: 2424178
For BLM Use Only

United States Department of the Interior
Bureau of Land Management
 LANDS/RECREATION & PLANNING
 ONE N CENTRAL AVE
 PHOENIX, AZ 85004 -2203
 Phone: 602-417-9200

Receipt

No: 2424178

Transaction #: 2499645	
Date of Transaction: 09/02/2011	
CUSTOMER:	
DAVID FLANDERS 1755 NE 10TH AVE HILLSBORO, OR 97124-1703 US	

LINE #	QTY	DESCRIPTION	REMARKS	UNIT PRICE	TOTAL
1	1.00	LOCATABLE MINERALS / MINING CLAIMS-NOT NEW-UNADJUD, ONE AUTH NO. ONLY / MINING CLAIM MONEY RECEIVED CASES: AMC352844/\$30.00	MAINT WAIVER 2012 / POL (3) 2011	- n/a -	30.00
TOTAL:					\$30.00

PAYMENT INFORMATION

1	AMOUNT:	30.00	POSTMARKED:	08/31/2011
	TYPE:	CHECK	RECEIVED:	09/02/2011
	CHECK NO:	18533969774		
	NAME:	FLANDERS, D 1755 NE 10TH AVE HILLSBORO OR 97124-1703 US		

REMARKS

This receipt was generated by the automated BLM Collections and Billing System and is a paper representation of a portion of the official electronic record contained therein.

FIRMLY

PLEASE PRESS FIRMLY



Flat Rate Mailing Envelope

For Domestic and International Use

Visit us at usps.com



1006

85004

U.S. POSTAGE
PAID
FLAGSTAFF, AZ
86004
AUG 31, 11
AMOUNT

\$5.65

00058241-09



From/Expéditeur:



For Domestic and International Use



From Florida's Residence
1755 NE 10th
Hillsboro ONE 97124

30

TO Bureau of Land Management
Business & Support SVCS DIV
ONE N CENTRAL AVE # 800
Phoenix AZ 85004-442



0311 0240 0002 1300 3491

International Mail Manual (IMM) at pe.usps.gov
or ask a retail associate for details.



USPS packaging products have been awarded Cradle to Cradle Certification™ for their ecologically-intelligent design. For more information go to mbdc.com/usps
Cradle to Cradle Certified™ is a certification mark of MBDC.

Please recycle.



Recycled Paper

Label 228, January 2008



EP14F

This packaging is the property of the United States Postal Service and is provided solely for use in sending Priority Mail. Misuse may be a violation of federal law. All rights reserved. EP14F © U.S. Postal Service; Oct. 2010

644

UNITED STATES
DEPARTMENT OF THE INTERIOR
BUREAU OF LAND MANAGEMENT

AMC 352844
351108
AMC 354085
FORM APPROVED
OMB NO. 1004-0114
Expires: November 30, 2003

MAINTENANCE FEE WAIVER CERTIFICATION

SEE INSTRUCTIONS ON NEXT PAGE

1. This small miner waiver is filed for the assessment year beginning at noon on September 1, _____ and ending at noon on September 1, _____.
2. The undersigned and all related parties owned ten or fewer mining claims, mill, or tunnel sites located and maintained on Federal lands in the United States of America on September 1, _____.
3. The undersigned have performed the assessment work required by law for each mining claim listed prior to filing this waiver and understand that by filing this form; an affidavit of assessment work must be recorded by the December 30th following the filing of this waiver.
4. The undersigned understand that if the assessment work obligation has not yet come due under 30 U.S.C. 28 (for those claims in their first assessment year only); a notice of intent to hold reciting this condition must be recorded by the December 30th following the filing of this waiver.
5. The undersigned understand that mill and tunnel sites may also be listed upon this waiver and be waived from payment of the maintenance fee; and that a notice of intent to hold for these sites is required to be recorded by the December 30th immediately following the filing of this waiver.
6. The undersigned understand and acknowledge that pursuant to 43 U.S.C. 1212 and 14 U.S.C. 1001; the filing or recording of a false, fictitious, or fraudulent document with the Bureau of Land Management may result in a fine of up to \$50,000, a prison term not to exceed five years, or both.
7. The mining claims, mill or tunnel sites for which this waiver from payment of the maintenance fees is requested are:

CLAIM OR SITE NAME	BLM RECORDATION SERIAL NUMBER
1. mica-one-two-three	352844
2. mica-one	351108
3.	
4.	
5.	
6.	
7.	
8.	
9.	
10.	

The owner(s) (claimants) of the above mining claims and sites are:

Rosa Flanders
(Owner's Name - Please Print)
1755 NE 10th
(Street or P.O. Box)
Hillsboro ORE 97124
(City) (State) (Zip Code)

Rosa Flanders
(Owner's Signature)

Ray Flanders
(Owner's Name - Please Print) Address Updated
1755 NE 10th SEP 24 2010 PB
(Street or P.O. Box)
Hillsboro ORE 97124
(City) (State) (Zip Code)

Ray Flanders
(Owner's Signature)
PHOENIX, ARIZONA
200 SEP - 1 A 9:21
RECEIVED
BLM AZ STATE OFFICE

(Owner's Name - Please Print)

(Street or P.O. Box)

(City) (State) (Zip Code)

(Owner's Signature)

(Street or P.O. Box)

(City) (State) (Zip Code)

ENTERED INTO COMPUTER

<u>Mark Flanders</u> (Owner's Name - Please Print)	<u>Mark Flanders</u> (Owner's Signature)
<u>1755 ME 10th</u> (Street or P.O. Box)	<u>Hillsboro</u> <u>ORE</u> <u>97124</u> (City) (State) (Zip Code)
(Owner's Name - Please Print)	(Owner's Signature)
(Street or P.O. Box)	(City) (State) (Zip Code)
(Owner's Name - Please Print)	(Owner's Signature)
(Street or P.O. Box)	(City) (State) (Zip Code)
(Owner's Name - Please Print)	(Owner's Signature)
(Street or P.O. Box)	(City) (State) (Zip Code)

INSTRUCTIONS

1. This certification is made under the provisions of § 1744 of Title 43 and § 28-28k of Title 30 of the United States Code; and the regulations thereunder (43 CFR Part 3830).
2. The claimant(s) must fill in the dates in paragraph 1 for the beginning and ending of the assessment year for which this waiver is sought.
3. The claimant(s) must fill in the date in paragraph 2 for the beginning of the assessment year for which this waiver is sought.
4. All claim and site names and Bureau of Land Management (BLM) serial numbers must be listed for the mining claims, mill sites, and tunnel sites for which the waiver is sought.
5. All owners of the mining claims, mill sites, and tunnel sites and their addresses must be given.
6. This waiver form must be signed by all the claimants or their designated agent, in original form. If an agent is designated, a notarized designation of agent, signed by all of the claimants with proper address given, must be submitted with this waiver.
7. This form must be filed no later than September 1st for the upcoming assessment year in the BLM State Office where the mining claims or sites are recorded, or the waiver cannot be granted by the BLM. (Example: to obtain a waiver for the assessment year 2000, which begins at noon on September 1, 1999, you must qualify for and file for a waiver no later than September 1, 1999, in the proper BLM State Office).
8. For all mining claims which require assessment work, you must record an affidavit of labor on or before the December 30th immediately following the filing of this waiver. For all other mining claims or sites waived, you must record a notice of intent to hold on or before the December 30th immediately following the filing of this waiver.
9. Mill and tunnel sites may also be listed upon this waiver and be waived from payment of the maintenance fee. A notice of intent to hold for these sites is required to be filed by the December 30th following the filing of this waiver.

NOTICE/BURDEN HOURS STATEMENT

The Privacy Act of 1974, as amended, and the regulation in 43 CFR 2.48(d) provide that you be furnished the following information in connection with the information required by this certification of waiver from rental fees.

AUTHORITY: 30 U.S.C. 28-28k; 43 U.S.C. 1201, 1457, 1740, and 1744; and 43 CFR 3830.

PRINCIPLE PURPOSE: This information is to be used to verify that the owner(s) (claimants) of a mining claim has complied with 30 U.S.C. 28f and is entitled to perform assessment work in lieu of paying the maintenance fee for the mining claims listed on this form.

ROUTINE USE: (1) Adjudication of the claimant(s) certification of waiver from paying the maintenance fee otherwise required by 30 U.S.C. 28f. (2) Disclosure may be made to appropriate Federal agencies when location is made within the agency's geographic area of responsibility. (3) Information from the record and/or the record will be transferred to the appropriate Federal, State, or local agency, or a member of the public in response to a specific request for pertinent information. (4) Information may also be provided to the Department of Justice or in a proceeding before a court or adjudicative body; or to Federal, State, local or foreign agencies when needed for enforcement of civil or criminal codes or applicable regulations concerning title rights upon the public land.

EFFECT OF NOT PROVIDING INFORMATION: Disclosure of this information is required by 30 U.S.C. 28f and 43 CFR Part 3830 for those qualified claimants wishing to take the small miner waiver allowed. Failure to supply the information required in this form to support the claimants certification of waiver from payment of the otherwise required maintenance fees will result in the waiver being disallowed and the mining claims subject to forfeiture by BLM under 30 U.S.C. 28i.

The Paperwork Reduction Act of 1995 requires us to inform you that: This information is being collected to allow the BLM to determine if you qualify for a waiver from the payment of \$100 per mining claim or site maintenance fee established in 30 U.S.C. 28f and the implementing regulations at 43 CFR 3830. A response to this request is required in accordance with the statute to obtain your benefit.

BLM would like you to know that you do not have to respond to this, or any other, Federal agency-sponsored information collection unless it displays a currently valid OMB control number.

Public reporting burden for this form is estimated to average 20 minutes (.33 hours) per response, including time to review instructions, gathering and maintaining data, and completing and reviewing the form. Direct comments regarding this burden estimate, or any other aspect of this form, to the U.S. Department of the Interior, Bureau of Land Management, (1004-0114) Bureau Information Collection Clearance Office (WO-630), Mail Stop 401 LS, 1849 C St., N.W., Washington, D.C. 20240.

FOR OFFICIAL USE ONLY

RECEIVED
STATE OFFICE
SEP 21
9 21
ARIZONA

When Recorded Return Document

Flanders Residence
1755 NE 10th
Hillsboro ORE 97124

Check here is this is a change of address.

Telephone: 503-648-1328

E-mail address: _____

AFFIDAVIT OF PERFORMANCE OF ANNUAL WORK

1. State of Arizona, County of Maricopa ss:

2. I (Name) Rosa Flanders

3. Reside at (Address) 1755 NE 10th

RECEIVED
BLMAZ STATE OFFICE
2010 SEP - 1 A 9:21
PHOENIX, ARIZONA
BLM
Date
Stamp

City Hillsboro County Washington

State ORE Zip 97124 being duly sworn, depose and say that I am a citizen of the United States, more than eighteen years of age, and that all of the facts set forth in this affidavit, subject to the provisions and penalties of 18 U.S.C. 1001 pertaining to the filing of false, fictitious, or fraudulent statements with the United States, are true and correct according to the best of my knowledge, information and belief.

4. Owner's name and address (If not shown in Items 1-3 above). _____

5. That I am personally acquainted with the mining claim(s). The work and improvements were made by and at the expense of the owner(s) of said claim(s). Said contiguous group of claims, listed on this document, are situated in the

(optional) Mining District; Maricopa County, Arizona.

Line No.	AMC NUMBER	CLAIM/SITE NAME	COUNTY RECORDER DATA (If available)	TWP	RNG	SEC
1	351108	Mica-one	#1652113	6-N	6-E	NW-25 SW-24
2	352844	Mica-one-two-three	#1652114	6-N	6-E	SE-25 NE-25 SW-25 NW-25
3						
4						
5						
6						

ENTERED INTO COMPUTER
9/17/10 AT

RECEIVED
BLMAZ STATE OFFICE

2010 SEP - 1 A 9: 2
PHOENIX, ARIZONA

BLM
Date
Stamp

7					
8					
9					
10					

6. That between the dates starting at 12 o'clock noon on September 1, 20 09 and ending at 12 o'clock noon on September 1, 20 10 at least \$ 400.00 dollars worth of work and improvements were done and performed upon said claim(s) or upon one or more of a contiguous group of claims for the benefit of all, wholly or partly outside of a contiguous group of claims for the benefit of all, not including the location work.

7. That the following persons were employed to perform the work and improvements described herein: _____

David Henry Flanders

8. That the work and improvements performed were: Doing a of a exploratory work
a of a inclusive of a excavating as well as testing of sample's a of in
question) of found but inclusive of a extract of.

9. Dated: 8/5/10 Signature: Rosa Flanders

SUBSCRIBED AND SWORN TO before me, a Notary Public, this 5th day of August 20 10


By: Rosa Flanders

Notary Public Jamie A Beuke

My Commission Expires 3/2/2014

Bureau of Land Management
Arizona State Office
www.az.blm.gov

No. of Claims: 2 x \$10 = 20
Check No.: 7585 Init. MLL
Receipt No.: 2210594
For BLM Use Only



Form: MCF108
Revised Jan. 2006
Page 2 of 2

Recording Requested By:

And When Recorded Mail To:

SPACE ABOVE THIS LINE FOR RECORDER'S USE

RECEIVED
BLM AZ STATE OFFICE
2010 SEP - 1 A 9:21
PHOENIX, ARIZONA

Disclaimer

WITNESSETH THIS DISCLAIMER made by

EMILY Flanders

hereinafter called "the undersigned" to

David H Flanders

hereinafter called "the locator"

WHEREAS: *The locator has a exclusive right of, or inclusive of*

determining a ownership to the following described property situated in *Maricopa County* State of ARIZONA, to-wit:

mining claim (one-two-three)-

(AMC) 352844

Including all oil, gas, minerals and petroleum.

2. The property above described is the sole and separate property of *Raymond Flanders, Mark Flanders and Rose Flanders (family members of locator a* *forementioned)*

3. The undersigned has no present right, title, interest, claim or lien of any kind or nature whatsoever in, to or against said property. This instrument shall also constitute a waiver, by the undersigned, in favor of any mortgagee, deed of trust beneficiary or deed of trust trustee of any right to file a declaration or claim of homestead affecting the above described property.

4. This instrument is executed not for the purpose of making a gift to the *locator*, but solely for the purpose of clearly showing of record that the undersigned has and claims no interest in and to said property, the undersigned expecting third persons to rely on this disclaimer.

NOW, THEREFORE, in consideration of the premises, the undersigned does hereby disclaim, remise, release and quitclaim unto the *locator* and to the heirs and assigns of said *locator* forever, all right, title, interest, claim and demand which the undersigned might appear to have in and to the above described property.

Dated this day of June, 2010.

Emily Flanders
EMILY Flanders

STATE OF *California* }
County of *Los Angeles* } ss

This Instrument was acknowledged before me this 27th day of August by *Emily Flanders*



[Signature]
Notary Public
My co. expires Jan 11th 2014

645

Form 3830-2
(February 2003)

UNITED STATES
DEPARTMENT OF THE INTERIOR
BUREAU OF LAND MANAGEMENT

[Handwritten initials]

Amc 354085

MAINTENANCE FEE WAIVER CERTIFICATION

FORM APPROVED
OMB NO. 1004-0114
Expires: November 30, 2003

SEE INSTRUCTIONS ON NEXT PAGE

1. This small miner waiver is filed for the assessment year beginning at noon on September 1, 2010 and ending at noon on September 1, 2011.
2. The undersigned and all related parties owned ten or fewer mining claims, mill, or tunnel sites located and maintained on Federal lands in the United States of America on September 1, 2010.
3. The undersigned have performed the assessment work required by law for each mining claim listed prior to filing this waiver and understand that by filing this form; an affidavit of assessment work must be recorded by the December 30th following the filing of this waiver.
4. The undersigned understand that if the assessment work obligation has not yet come due under 30 U.S.C. 28 (for those claims in their first assessment year only); a notice of intent to hold reciting this condition must be recorded by the December 30th following the filing of this waiver.
5. The undersigned understand that mill and tunnel sites may also be listed upon this waiver and be waived from payment of the maintenance fee; and that a notice of intent to hold for these sites is required to be recorded by the December 30th immediately following the filing of this waiver.
6. The undersigned understand and acknowledge that pursuant to 43 U.S.C. 1212 and 16 U.S.C. 1001; the filing or recording of a false, fictitious, or fraudulent document with the Bureau of Land Management may result in a fine of up to \$250,000, a prison term not to exceed five years, or both.
7. The mining claims, mill or tunnel sites for which this waiver from payment of the maintenance fees is requested are:

CLAIM OR SITE NAME	BLM RECORDATION SERIAL NUMBER
1. Rusti Iron	✓ 354085
2.	
3.	
4.	
5.	
6.	
7.	
8.	
9.	
10.	

The owner(s) (claimants) of the above mining claims and sites are:

Rosa Flanders
 (Owner's Name - Please Print)
 1755 NE 10th
 (Street or P.O. Box) ✓
 Hillsboro ORE 97124
 (City) (State) (Zip Code)

Rosa Flanders
 (Owner's Signature)

 (Owner's Name - Please Print)

 (Street or P.O. Box)

 (City) (State) (Zip Code)

 (Owner's Name - Please Print)

 (Street or P.O. Box)

 (City) (State) (Zip Code)

RECEIVED
 BLM AZ STATE OFFICE
 2010 SEP - 1 A 9:21
 PHOENIX, ARIZONA

ENTERED INTO COMPUTER

9/19/10 AT

(Owner's Name - Please Print)

(Street or P.O. Box)

(Owner's Signature)

(City) (State) (Zip Code)

(Owner's Name - Please Print)

(Street or P.O. Box)

(Owner's Signature)

(City) (State) (Zip Code)

(Owner's Name - Please Print)

(Street or P.O. Box)

(Owner's Signature)

(City) (State) (Zip Code)

(Owner's Name - Please Print)

(Street or P.O. Box)

(Owner's Signature)

(City) (State) (Zip Code)

INSTRUCTIONS

- 1. This certification is made under the provisions of § 1744 of Title 43 and § 28-28k of Title 30 of the United States Code; and the regulations thereunder (43 CFR Part 3830).
2. The claimant(s) must fill in the dates in paragraph 1 for the beginning and ending of the assessment year for which this waiver is sought.
3. The claimant(s) must fill in the date in paragraph 2 for the beginning of the assessment year for which this waiver is sought.
4. All claim and site names and Bureau of Land Management (BLM) serial numbers must be listed for the mining claims, mill sites, and tunnel sites for which the waiver is sought.
5. All owners of the mining claims, mill sites, and tunnel sites and their addresses must be given.
6. This waiver form must be signed by all the claimants or their designated agent, in original form. If an agent is designated, a notarized designation of agent, signed by all of the claimants with proper address given, must be submitted with this waiver.

- 7. This form must be filed no later than September 1st for the upcoming assessment year in the BLM State Office where the mining claims or sites are recorded, or the waiver cannot be granted by the BLM. (Example: to obtain a waiver for the assessment year 2000, which begins at noon on September 1, 1999, you must qualify for and file for a waiver no later than September 1, 1999, in the proper BLM State Office).
8. For all mining claims which require assessment work, you must record an affidavit of labor on or before the December 30th immediately following the filing of this waiver. For all other mining claims or sites waived, you must record a notice of intent to hold on or before the December 30th immediately following the filing of this waiver.
9. Mill and tunnel sites may also be listed upon this waiver and be waived from payment of the maintenance fee. A notice of intent to hold for these sites is required to be filed by the December 30th following the filing of this waiver.

NOTICE/BURDEN HOURS STATEMENT

The Privacy Act of 1974, as amended, and the regulation in 43 CFR 2.48(d) provide that you be furnished the following information in connection with the information required by this certification of waiver from rental fees.

AUTHORITY: 30 U.S.C. 28-28k; 43 U.S.C. 1201, 1457, 1740, and 1744; and 43 CFR 3830.

PRINCIPLE PURPOSE: This information is to be used to verify that the owner(s) (claimants) of a mining claim has complied with 30 U.S.C. 28f and is entitled to perform assessment work in lieu of paying the maintenance fee for the mining claims listed on this form.

ROUTINE USE: (1) Adjudication of the claimant(s) certification of waiver from paying the maintenance fee otherwise required by 30 U.S.C. 28f. (2) Disclosure may be made to appropriate Federal agencies when location is made within the agency's geographic area of responsibility. (3) Information from the record and/or the record will be transferred to the appropriate Federal, State, or local agency, or a member of the public in response to a specific request for pertinent information. (4) Information may also be provided to the Department of Justice or in a proceeding before a court or adjudicative body; or to Federal, State, local or foreign agencies when needed for enforcement of civil or criminal codes or applicable regulations concerning title rights upon the public land.

EFFECT OF NOT PROVIDING INFORMATION: Disclosure of this information is required by 30 U.S.C. 28f and 43 CFR Part 3830 for those qualified claimants wishing to take the small miner waiver allowed. Failure to supply the information required in this form to support the claimants certification of waiver from payment of the otherwise required maintenance fees will result in the waiver being disallowed and the mining claims subject to forfeiture by BLM under 30 U.S.C. 28i.

The Paperwork Reduction Act of 1995 requires us to inform you that: This information is being collected to allow the BLM to determine if you qualify for a waiver from the payment of \$100 per mining claim or site maintenance fee established in 30 U.S.C. 28f and the implementing regulations at 43 CFR 3830. A response to this request is required in accordance with the statute to obtain your benefit.

BLM would like you to know that you do not have to respond to this, or any other, Federal agency-sponsored information collection unless it displays a currently valid OMB control number.

Public reporting burden for this form is estimated to average 20 minutes (.33 hours) per response, including time to review instructions, gathering and maintaining data, and completing and reviewing the form. Direct comments regarding this burden estimate, or any other aspect of this form, to the U.S. Department of the Interior, Bureau of Land Management, (1004-0114) Bureau Information Collection Clearance Office (WO-639), Mail Stop 401 LS, 1849 C St., N.W., Washington, D.C. 20240.

FOR OFFICIAL USE ONLY
RECEIVED
BLM STATE OFFICE
SEP 1 1999
A 9:21
PHOENIX ARIZONA

When Recorded Return Document

Flanders Residence
1755 NE 10th
Hillsboro ORE
97124

Check here is this is a change of address.

Telephone: (503) 648-1328

E-mail address: _____

AFFIDAVIT OF PERFORMANCE OF ANNUAL WORK

- 1. State of Arizona, County of Yavapai ss:
- 2. I (Name) Rosa Flanders
- 3. Reside at (Address) 1755 NE 10th

RECEIVED
 BLM AZ STATE OFFICE
 2010 SEP - 1 A 9:21
 PHOENIX, ARIZONA
 BLM
 Date
 Stamp

City Hillsboro County Washington

State ORE Zip 97124 being duly sworn, depose and say that I am a citizen of the United States, more than eighteen years of age, and that all of the facts set forth in this affidavit, subject to the provisions and penalties of 18 U.S.C. 1001 pertaining to the filing of false, fictitious, or fraudulent statements with the United States, are true and correct according to the best of my knowledge, information and belief.

4. Owner's name and address (If not shown in Items 1-3 above). _____

5. That I am personally acquainted with the mining claim(s). The work and improvements were made by and at the expense of the owner(s) of said claim(s). Said contiguous group of claims, listed on this document, are situated in the

(optional) Mining District; Yavapai County, Arizona.

Line No.	AMC NUMBER	CLAIM/SITE NAME	COUNTY RECORDER DATA (If available)	TWP.	RNG.	SEC.
1	354085	Rusti-Iron	B-4715 P-522 ADL 4363587	13-N	2-W	NE-35 SE-06
2						
3						
4						
5						
6						

RECORDED INTO
9/17/10 AT

RECEIVED
BLM AZ STATE OFFICE
2010 SEP - 1 A
PHOENIX, ARIZONA
BLM
Date
Stamp

7					
8					
9					
10					

6. That between the dates starting at 12 o'clock noon on September 1, 20 09 and ending at 12 o'clock noon on September 1, 20 10 at least \$ 400.00 dollars worth of work and improvements were done and performed upon said claim(s) or upon one or more of a contiguous group of claims for the benefit of all, wholly or partly outside of a contiguous group of claims for the benefit of all, not including the location work.

7. That the following persons were employed to perform the work and improvements described herein: _____

David Henry Flanders

8. That the work and improvements performed were: Doing a of a exploratory a work a of a inclusive a of a excavating a well a testing a of a sample's a of in question) of found a but inclusive a of a extracted.

9. Dated: 8/5/10 Signature: Rosa Flanders

SUBSCRIBED AND SWORN TO before me, a Notary Public, this 5th day of August 2010

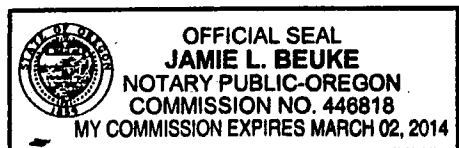
By: Rosa Flanders

Notary Public Jamie L. Beuke

My Commission Expires 3/2/14

Bureau of Land Management
Arizona State Office
www.az.blm.gov

No. of Claims: 1 x \$10 = 10
Check No.: 7585 Init. JML
Receipt No.: 2210594
For BLM Use Only



United States Department of the Interior

Bureau of Land Management

LANDS/RECREATION & PLANNING

ONE N CENTRAL AVE

PHOENIX, AZ 85004 -2203

Phone:

Receipt

No:

2210594

Transaction #: 2280678	
Date of Transaction: 09/07/2010	
CUSTOMER:	
DAVID FLANDERS 1755 NE 10TH AVE HILLSBORO, OR 97124-1703 US	

LINE #	QTY	DESCRIPTION	REMARKS	UNIT PRICE	TOTAL
1	1.00	LOCATABLE MINERALS / MINING CLAIMS-NOT NEW-UNADJUD, ONE AUTH NO. ONLY / MINING CLAIM MONEY RECEIVED CASES: AMC351108/\$30.00	POL 2010/3 WAV	- n/a -	30.00
TOTAL:					\$30.00

PAYMENT INFORMATION			
1	AMOUNT:	30.00	POSTMARKED: N/A
	TYPE:	CHECK	RECEIVED: 09/07/2010
	CHECK NO:	18988507585	
	NAME:	FLANDERS, DAVID 1755 NE 10TH AVE HILLSBORO OR 97124-1703 US	

REMARKS

This receipt was generated by the automated BLM Collections and Billing System and is a paper representation of a portion of the official electronic record contained therein.

Customer Name Update Screen

System ID:MC

Name: FLANDERS RAY

Lookup

Proprietor #: 2104113

Renumber To:

Category: P - PRIVATE

Address: 1755 NE 10TH AVE

City: HILLSBORO

State: OR

Zip: 971241703

Address Updated
ENTERED INTO COMPUTER
SEP 24 2010
PB

Save

Save/Override DataFlux

Delete

Renumber

Customer details successfully saved for Customer Id 2104113

List of Proprietors
FLANDERS RAY[2104113], BOX 0381, , NORTH PLAINS, OR, 97133, P, ↑ Previous Address

Select

Cancel

UNITED STATES DEPARTMENT OF THE INTERIOR
BUREAU OF LAND MANAGEMENT

Amc 352844 (710)
Amc 357108
Amc 354085

FORM APPROVED
OMB NO. 1004-0114
Expires: February 28, 2010

MAINTENANCE FEE WAIVER CERTIFICATION

SEE INSTRUCTIONS ON REVERSE

1. This small miner waiver is filed for the assessment year beginning at noon on September 1, 09 and ending at noon on September 1, 2010
2. The undersigned and all related parties owned ten or fewer mining claims, mill, or tunnel sites located and maintained on Federal lands in the United States of America on September 1, 09.
3. The undersigned have performed the assessment work required by law for each mining claim listed prior to filing this waiver and understand that by filing this form; an affidavit of assessment work must be recorded by the December 30th following the filing of this waiver.
4. The undersigned understand that if the assessment work obligation has not yet come due under 30 U.S.C. 28 (for those claims in their first assessment year only); a notice of intent to hold reciting this condition must be recorded by the December 30th following the filing of this waiver.
5. The undersigned understand that mill and tunnel sites may also be listed upon this waiver and be waived from payment of the maintenance fee; and that a notice of intent to hold for these sites is required to be recorded by the December 30th immediately following the filing of this waiver.
6. The undersigned understand and acknowledge that pursuant to 43 U.S.C. 1212 and 18 U.S.C. 1001; the filing or recording of a false, fictitious, or fraudulent document with the Bureau of Land Management may result in a fine of up to \$250,000, a prison term not to exceed five years, or both.
7. The mining claims, mill or tunnel sites for which this waiver from payment of the maintenance fees is requested are:

CLAIM OR SITE NAME	BLM RECORDATION SERIAL NUMBER
1. <u>RUSTI-IRON</u>	<u>354085</u>
2.	
3.	
4.	
5.	
6.	
7.	
8.	
9.	
10.	

The owner(s) (claimants) of the above mining claims and sites are:

ROSA Flanders
(Owner's Name - Please Print)

1755 NE 10th
(Street or P.O. Box)

Hillsboro ORE 97124
(City) (State) (Zip Code)

Rosa Flanders
(Owner's Signature)

(Owner's Name - Please Print)

(Street or P.O. Box)

(City) (State) (Zip Code)

RECEIVED
BLM / Z STATE OFFICE
2009 SEP - 2 A 8:00
PHOENIX, ARIZONA
OWNER'S SIGNATURE
TIMELY FILED

(Owner's Name - Please Print)

(Street or P.O. Box)

(City) (State) (Zip Code)

ENTERED INTO COMPUTER
SEP 25 2009

(Owner's Name - Please Print)	(Owner's Signature)		
(Street or P.O. Box)	(City)	(State)	(Zip Code)
(Owner's Name - Please Print)	(Owner's Signature)		
(Street or P.O. Box)	(City)	(State)	(Zip Code)
(Owner's Name - Please Print)	(Owner's Signature)		
(Street or P.O. Box)	(City)	(State)	(Zip Code)
(Owner's Name - Please Print)	(Owner's Signature)		
(Street or P.O. Box)	(City)	(State)	(Zip Code)

INSTRUCTIONS

1. This certification is made under the provisions of § 1744 of Title 43 and § 28-28k of Title 30 of the United States Code; and the regulations thereunder (43 CFR Part 3830).
2. The claimant(s) **must** fill in the dates in paragraph 1 for the beginning and ending of the assessment year for which this waiver is sought.
3. The claimant(s) **must** fill in the date in paragraph 2 for the beginning of the assessment year for which this waiver is sought.
4. All claim and site names and Bureau of Land Management (BLM) serial numbers **must** be listed for the mining claims, mill sites, and tunnel sites for which the waiver is sought.
5. All owners of the mining claims, mill sites, and tunnel sites and their addresses **must** be given.
6. This waiver form **must** be signed by all the claimants or their designated agent, in original form. If an agent is designated, a notarized designation of agent, signed by all of the claimants with proper address given, **must** be submitted with this waiver.
7. This form **must** be filed no later than September 1st for the upcoming assessment year in the BLM State Office where the mining claims or sites are recorded, or the waiver cannot be granted by the BLM. (Example: to obtain a waiver for the assessment year 2000, which begins at noon on September 1, 1999, you **must** qualify for and file for a waiver no later than September 1, 1999, in the proper BLM State Office).
8. For all mining claims which require assessment work, you **must** record an affidavit of labor on or before the December 30th immediately following the filing of this waiver. For all other mining claims or sites waived, you **must** record a notice of intent to hold on or before the December 30th immediately following the filing of this waiver.
9. Mill and tunnel sites may also be listed upon this waiver and be waived from payment of the maintenance fee. A notice of intent to hold for these sites is required to be filed by the December 30th following the filing of this waiver.

NOTICE/BURDEN HOURS STATEMENT

The Privacy Act of 1974, *as amended*, and the regulation in 43 CFR 2.48(d) provide that you be furnished the following information in connection with the information required by this certification of waiver from rental fees.

AUTHORITY: 30 U.S.C. 28-28k; 43 U.S.C. 1201, 1457, 1740, and 1744; and 43 CFR 3830.

PRINCIPLE PURPOSE: This information is to be used to verify that the owner(s) (claimants) of a mining claim has complied with 30 U.S.C. 28f and is entitled to perform assessment work in lieu of paying the maintenance fee for the mining claims listed on this form.

ROUTINE USE: (1) Adjudication of the claimant(s) certification of waiver from paying the maintenance fee otherwise required by 30 U.S.C. 28f. (2) Disclosure may be made to appropriate Federal agencies when location is made within the agency's geographic area of responsibility. (3) Information from the record and/or the record will be transferred to the appropriate Federal, State, or local agency, or a member of the public in response to a specific request for pertinent information. (4) Information may also be provided to the Department of Justice or in a proceeding before a court or adjudicative body; or to Federal, State, local or foreign agencies when needed for enforcement of civil or criminal codes or applicable regulations concerning title rights upon the public land.

EFFECT OF NOT PROVIDING INFORMATION: Disclosure of this information is required by 30 U.S.C. 28f and 43 CFR Part 3830 for those qualified claimants wishing to take the small miner waiver allowed. Failure to supply the information required in this form to support the claimants certification of waiver from payment of the otherwise required maintenance fees will result in the waiver being disallowed and the mining claims subject to forfeiture by BLM under 30 U.S.C. 28i.

The Paperwork Reduction Act of 1995 requires us to inform you that:

This information is being collected to allow the BLM to determine if you qualify for a waiver from the payment of \$100 per mining claim or site maintenance fee established in 30 U.S.C. 28f and the implementing regulations at 43 CFR 3830. A response to this request is required in accordance with the statute to obtain your benefit.

BLM would like you to know that you do not have to respond to this, or any other, Federal agency-sponsored information collection unless it displays a currently valid OMB control number.

Public reporting burden for this form is estimated to average 20 minutes (.33 hours) per response, including time to review instructions, gathering and maintaining data, and completing and reviewing the form. Direct comments regarding this burden estimate, or any other aspect of this form, to the U.S. Department of the Interior, Bureau of Land Management, (1004-0114) Bureau Information Collection Clearance Officer (WO-630), Mail Stop 401 LS, 1849 C St. N.W., Washington, D.C. 20240.

FOR OFFICIAL USE ONLY

711

MAINTENANCE FEE WAIVER CERTIFICATION

FORM APPROVED
OMB NO. 1004-0114
Expires: February 28, 2010

SEE INSTRUCTIONS ON REVERSE

AMC 351108

1. This small miner waiver is filed for the assessment year beginning at noon on September 1, 09 and ending at noon on September 1, 2010.
2. The undersigned and all related parties owned ten or fewer mining claims, mill, or tunnel sites located and maintained on Federal lands in the United States of America on September 1, 09.
3. The undersigned have performed the assessment work required by law for each mining claim listed prior to filing this waiver and understand that by filing this form; an affidavit of assessment work must be recorded by the December 30th following the filing of this waiver.
4. The undersigned understand that if the assessment work obligation has not yet come due under 30 U.S.C. 28 (for those claims in their first assessment year only); a notice of intent to hold reciting this condition must be recorded by the December 30th following the filing of this waiver.
5. The undersigned understand that mill and tunnel sites may also be listed upon this waiver and be waived from payment of the maintenance fee; and that a notice of intent to hold for these sites is required to be recorded by the December 30th immediately following the filing of this waiver.
6. The undersigned understand and acknowledge that pursuant to 43 U.S.C. 1212 and 18 U.S.C. 1001; the filing or recording of a false, fictitious, or fraudulent document with the Bureau of Land Management may result in a fine of up to \$250,000, a prison term not to exceed five years, or both.
7. The mining claims, mill or tunnel sites for which this waiver from payment of the maintenance fees is requested are:

CLAIM OR SITE NAME	BLM RECORDATION SERIAL NUMBER
1. MICA - ONE	351108
2.	
3.	
4.	
5.	
6.	
7.	
8.	
9.	
10.	

The owner(s) (claimants) of the above mining claims and sites are:

ROSA FLANDERS
(Owner's Name - Please Print)

1755 NE 10th
(Street or P.O. Box)

Hillsboro ORE 97124
(City) (State) (Zip Code)

Rosa Flanders
(Owner's Signature)

(Owner's Name - Please Print)

(Street or P.O. Box)

(City) (State) (Zip Code)

(Owner's Name - Please Print)

(Street or P.O. Box)

(City) (State) (Zip Code)

RECEIVED
BLM AZ STATE OFFICE
2009 SEP - 2 A 7:59
PHOENIX ARIZONA
TIMELY FILED

(Owner's Signature)

ENTERED INTO COMPUTER
SEP 25 2009
TIS

(Owner's Name - Please Print)

(Owner's Signature)

(Street or P.O. Box)

(City)

(State)

(Zip Code)

(Owner's Name - Please Print)

(Owner's Signature)

(Street or P.O. Box)

(City)

(State)

(Zip Code)

(Owner's Name - Please Print)

(Owner's Signature)

(Street or P.O. Box)

(City)

(State)

(Zip Code)

(Owner's Name - Please Print)

(Owner's Signature)

(Street or P.O. Box)

(City)

(State)

(Zip Code)

INSTRUCTIONS

1. This certification is made under the provisions of § 1744 of Title 43 and § 28-28k of Title 30 of the United States Code; and the regulations thereunder (43 CFR Part 3830).
2. The claimant(s) must fill in the dates in paragraph 1 for the beginning and ending of the assessment year for which this waiver is sought.
3. The claimant(s) must fill in the date in paragraph 2 for the beginning of the assessment year for which this waiver is sought.
4. All claim and site names and Bureau of Land Management (BLM) serial numbers must be listed for the mining claims, mill sites, and tunnel sites for which the waiver is sought.
5. All owners of the mining claims, mill sites, and tunnel sites and their addresses must be given.
6. This waiver form must be signed by all the claimants or their designated agent, in original form. If an agent is designated, a notarized designation of agent, signed by all of the claimants with proper address given, must be submitted with this waiver.

7. This form must be filed no later than September 1st for the upcoming assessment year in the BLM State Office where the mining claims or sites are recorded, or the waiver cannot be granted by the BLM. (Example: to obtain a waiver for the assessment year 2000, which begins at noon on September 1, 1999, you must qualify for and file for a waiver no later than September 1, 1999, in the proper BLM State Office).
8. For all mining claims which require assessment work, you must record an affidavit of labor on or before the December 30th immediately following the filing of this waiver. For all other mining claims or sites waived, you must record a notice of intent to hold on or before the December 30th immediately following the filing of this waiver.
9. Mill and tunnel sites may also be listed upon this waiver and be waived from payment of the maintenance fee. A notice of intent to hold for these sites is required to be filed by the December 30th following the filing of this waiver.

NOTICE/BURDEN HOURS STATEMENT

The Privacy Act of 1974, as amended, and the regulation in 43 CFR 2.48(d) provide that you be furnished the following information in connection with the information required by this certification of waiver from rental fees.

AUTHORITY: 30 U.S.C. 28-28k; 43 U.S.C. 1201, 1457, 1740, and 1744; and 43 CFR 3830.

PRINCIPLE PURPOSE: This information is to be used to verify that the owner(s) (claimants) of a mining claim has complied with 30 U.S.C. 28f and is entitled to perform assessment work in lieu of paying the maintenance fee for the mining claims listed on this form.

ROUTINE USE: (1) Adjudication of the claimant(s) certification of waiver from paying the maintenance fee otherwise required by 30 U.S.C. 28f. (2) Disclosure may be made to appropriate Federal agencies when location is made within the agency's geographic area of responsibility. (3) Information from the record and/or the record will be transferred to the appropriate Federal, State, or local agency, or a member of the public in response to a specific request for pertinent information. (4) Information may also be provided to the Department of Justice or in a proceeding before a court or adjudicative body; or to Federal, State, local or foreign agencies when needed for enforcement of civil or criminal codes or applicable regulations concerning title rights upon the public land.

EFFECT OF NOT PROVIDING INFORMATION: Disclosure of this information is required by 30 U.S.C. 28f and 43 CFR Part 3830 for those qualified claimants wishing to take the small miner waiver allowed. Failure to supply the information required in this form to support the claimants certification of waiver from payment of the otherwise required maintenance fees will result in the waiver being disallowed and the mining claims subject to forfeiture by BLM under 30 U.S.C. 28i.

The Paperwork Reduction Act of 1995 requires us to inform you that:

This information is being collected to allow the BLM to determine if you qualify for a waiver from the payment of \$100 per mining claim or site maintenance fee established in 30 U.S.C. 28f and the implementing regulations at 43 CFR 3830. A response to this request is required in accordance with the statute to obtain your benefit.

BLM would like you to know that you do not have to respond to this, or any other, Federal agency-sponsored information collection unless it displays a currently valid OMB control number.

Public reporting burden for this form is estimated to average 20 minutes (.33 hours) per response, including time to review instructions, gathering and maintaining data, and completing and reviewing the form. Direct comments regarding this burden estimate, or any other aspect of this form, to the U.S. Department of the Interior, Bureau of Land Management, (1004-0114) Bureau Information Collection Clearance Officer (WO-630), Mail Stop 401 LS, 1849 C St., N.W., Washington, D.C. 20240.

FOR OFFICIAL USE ONLY

2009 SEP - 2 A 7:59

RECEIVED
BLM AZ STATE OFFICE

TIMELY FILED

712

UNITED STATES DEPARTMENT OF THE INTERIOR
BUREAU OF LAND MANAGEMENT

FORM APPROVED
OMB NO. 1004-0114
Expires: February 28, 2010

MAINTENANCE FEE WAIVER CERTIFICATION

SEE INSTRUCTIONS ON REVERSE

Amc 352844

1. This small miner waiver is filed for the assessment year beginning at noon on September 1, *09* and ending at noon on September 1, *10*
2. The undersigned and all related parties owned ten or fewer mining claims, mill, or tunnel sites located and maintained on Federal lands in the United States of America on September 1, *09*.
3. The undersigned have performed the assessment work required by law for each mining claim listed prior to filing this waiver and understand that by filing this form; an affidavit of assessment work must be recorded by the December 30th following the filing of this waiver.
4. The undersigned understand that if the assessment work obligation has not yet come due under 30 U.S.C. 28 (for those claims in their first assessment year only); a notice of intent to hold reciting this condition must be recorded by the December 30th following the filing of this waiver.
5. The undersigned understand that mill and tunnel sites may also be listed upon this waiver and be waived from payment of the maintenance fee; and that a notice of intent to hold for these sites is required to be recorded by the December 30th immediately following the filing of this waiver.
6. The undersigned understand and acknowledge that pursuant to 43 U.S.C. 1212 and 18 U.S.C. 1001; the filing or recording of a false, fictitious, or fraudulent document with the Bureau of Land Management may result in a fine of up to \$250,000, a prison term not to exceed five years, or both.
7. The mining claims, mill or tunnel sites for which this waiver from payment of the maintenance fees is requested are:

CLAIM OR SITE NAME	BLM RECORDATION SERIAL NUMBER
1. <i>MICA-ONE-TWO-THREE</i>	<i>352844</i>
2.	
3.	
4.	
5.	
6.	
7.	
8.	
9.	
10.	

TIMELY FILED

RECEIVED
BLM AZONIA OFFICE
PHOENIX ARIZONA
2009 SEP - 2 A 7:59

The owner(s) (claimants) of the above mining claims and sites are:

ROSA FLANDERS
(Owner's Name - Please Print)

1755 ME 10th
(Street or P.O. Box)

Hillsboro *ORE* *97124*
(City) (State) (Zip Code)

Rosa Flanders
(Owner's Signature)

EMILY FLANDERS
(Owner's Name - Please Print)

(Street or P.O. Box)

CALIF
(City) (State) (Zip Code)

Emily Flanders
(Owner's Signature)

RAY FLANDERS
(Owner's Name - Please Print)

(Street or P.O. Box)

ORE
(City) (State) (Zip Code)

Ray Flanders
(Owner's Signature)

ENTERED INTO COMPUTER

SEP 25 2009 *tes*

MARK FLANDERS
(Owner's Name - Please Print)
1755 NE 10th
(Street or P.O. Box)

Mark Flanders
(Owner's Signature)
Hillsboro ONE 97124
(City) (State) (Zip Code)

(Owner's Name - Please Print)
(Street or P.O. Box)

(Owner's Signature)
(City) (State) (Zip Code)

(Owner's Name - Please Print)
(Street or P.O. Box)

(Owner's Signature)
(City) (State) (Zip Code)

(Owner's Name - Please Print)
(Street or P.O. Box)

(Owner's Signature)
(City) (State) (Zip Code)

INSTRUCTIONS

1. This certification is made under the provisions of § 1744 of Title 43 and § 28-28k of Title 30 of the United States Code; and the regulations thereunder (43 CFR Part 3830).
2. The claimant(s) must fill in the dates in paragraph 1 for the beginning and ending of the assessment year for which this waiver is sought.
3. The claimant(s) must fill in the date in paragraph 2 for the beginning of the assessment year for which this waiver is sought.
4. All claim and site names and Bureau of Land Management (BLM) serial numbers must be listed for the mining claims, mill sites, and tunnel sites for which the waiver is sought.
5. All owners of the mining claims, mill sites, and tunnel sites and their addresses must be given.
6. This waiver form must be signed by all the claimants or their designated agent, in original form. If an agent is designated, a notarized designation of agent, signed by all of the claimants with proper address given, must be submitted with this waiver.

7. This form must be filed no later than September 1st for the upcoming assessment year in the BLM State Office where the mining claims or sites are recorded, or the waiver cannot be granted by the BLM. (Example: to obtain a waiver for the assessment year 2000, which begins at noon on September 1, 1999, you must qualify for and file for a waiver no later than September 1, 1999, in the proper BLM State Office).
8. For all mining claims which require assessment work, you must record an affidavit of labor on or before the December 30th immediately following the filing of this waiver. For all other mining claims or sites waived, you must record a notice of intent to hold on or before the December 30th immediately following the filing of this waiver.
9. Mill and tunnel sites may also be listed upon this waiver and be waived from payment of the maintenance fee. A notice of intent to hold for these sites is required to be filed by the December 30th following the filing of this waiver.

NOTICE/BURDEN HOURS STATEMENT

The Privacy Act of 1974, as amended, and the regulation in 43 CFR 2.48(d) provide that you be furnished the following information in connection with the information required by this certification of waiver from rental fees.

AUTHORITY: 30 U.S.C. 28-28k; 43 U.S.C. 1201, 1457, 1740, and 1744; and 43 CFR 3830.

PRINCIPLE PURPOSE: This information is to be used to verify that the owner(s) (claimants) of a mining claim has complied with 30 U.S.C. 28f and is entitled to perform assessment work in lieu of paying the maintenance fee for the mining claims listed on this form.

ROUTINE USE: (1) Adjudication of the claimant(s) certification of waiver from paying the maintenance fee otherwise required by 30 U.S.C. 28f. (2) Disclosure may be made to appropriate Federal agencies when location is made within the agency's geographic area of responsibility. (3) Information from the record and/or the record will be transferred to the appropriate Federal, State, or local agency, or a member of the public in response to a specific request for pertinent information. (4) Information may also be provided to the Department of Justice or in a proceeding before a court or adjudicative body; or to Federal, State, local or foreign agencies when needed for enforcement of civil or criminal codes or applicable regulations concerning title rights upon the public land.

EFFECT OF NOT PROVIDING INFORMATION: Disclosure of this information is required by 30 U.S.C. 28f and 43 CFR Part 3830 for those qualified claimants wishing to take the small miner waiver allowed. Failure to supply the information required in this form to support the claimants certification of waiver from payment of the otherwise required maintenance fees will result in the waiver being disallowed and the mining claims subject to forfeiture by BLM under 30 U.S.C. 28i.

The Paperwork Reduction Act of 1995 requires us to inform you that: This information is being collected to allow the BLM to determine if you qualify for a waiver from the payment of \$100 per mining claim or site maintenance fee established in 30 U.S.C. 28f and the implementing regulations at 43 CFR 3830. A response to this request is required in accordance with the statute to obtain your benefit.

BLM would like you to know that you do not have to respond to this, or any other, Federal agency-sponsored information collection unless it displays a currently valid OMB control number.

Public reporting burden for this form is estimated to average 20 minutes (.33 hours) per response, including time to review instructions, gathering and maintaining data, and completing and reviewing the form. Direct comments regarding this burden estimate, or any other aspect of this form, to the U.S. Department of the Interior, Bureau of Land Management, (1004-0114) Bureau Information Collection Clearance Officer (WO-630), Mail Stop 401 LS, 1849 C St., N.W., Washington, D.C. 20240.

ARIZONA

FOR OFFICIAL USE ONLY

2009 SEP - 2 A 7 59

RECEIVED
BLM AZ STATE OFFICE

TIMELY FILED

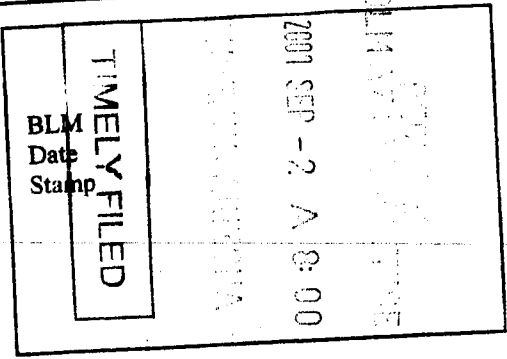
When Recorded Return Document

Rosa Flanders
1755 NE 10th
Hillsboro
ORE 97124

Check here if this is a change of address.
Telephone: (503) 648-1328
E-mail address: _____

AFFIDAVIT OF PERFORMANCE OF ANNUAL WORK

1. State of Arizona, County of Yavapai County ss:
2. I (Name) Rosa Flanders
3. Reside at (Address) 1755 NE 10th
Hillsboro County Washington



State ORE zip 97124 being duly sworn, depose and say that I am a citizen of the United States, more than eighteen years of age, and that all of the facts set forth in this affidavit, subject to the provisions and penalties of 18 U.S.C. 1001 pertaining to the filing of false, fictitious, or fraudulent statements with the United States, are true and correct according to the best of my knowledge, information and belief.
4. Owner's name and address (if not shown in items 1-3 above). _____

5. That I am personally acquainted with the mining claim(s). The work and improvements were made by and at the expense of the owner(s) of said claim(s). Said contiguous group of claims, listed on this document, are situated in the _____ (optional) Mining District, Yavapai County, Arizona.

Line No.	AMC NUMBER	CLAIM/SITE NAME	COUNTY RECORDER DATA (If available)	TWP	RNG	SEC
1	354085	Rusti-Iron	B-4764 P-366 ACL 4090617	13-N	2-W	NE-35 SE-26
2						
3						
4						
5						
6						

BLM
Date
Stamp

7						
8						
9						
10						

6. That between the dates starting at 12 o'clock noon on September 1, 20 08 and ending at 12 o'clock noon on September 1, 20 09 at least \$ 300.00 dollars worth of work and improvements were done and performed upon said claim(s) or upon one or more of a contiguous group of claims for the benefit of all, wholly or partly outside of a contiguous group of claims for the benefit of all, not including the location work.

7. That the following persons were employed to perform the work and improvements described herein: _____

David H Flanders

8. That the work and improvements performed were: to take a of inclusive a of conducting a bas
are a of in question and (respectively a of for testing, a inclusive a of, but not limited
a assaying period) extracting a sample of what specimens of what material
a of in question but within proper perimeter a in question period conducting a of inspection, but a
inclusive a of re-situating location a for a claim workers, but a of a inclusive a of 4/14
past period) in the event a of, but not limited to a if ever missing, but a of inclusive
a of, but not limited to a if a displaced or subject to a of a unlawful intent a of
inclusive a of, but not limited to - s. 5 to 4 en. period 1

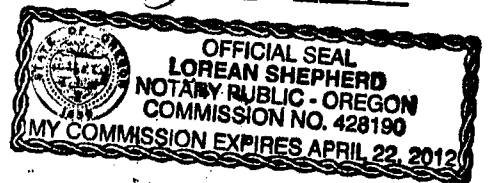
9. Dated: _____ Signature: _____

SUBSCRIBED AND SWORN TO before me, a Notary Public, this 24th day of AUGUST 20 09

By: Rosa Flanders

Notary Public Lorean Shepherd

My Commission Expires April 22, 2012



Bureau of Land Management
Arizona State Office
www.az.blm.gov

No. of Claims: 1 x \$10 = 10.00
 Check No.: 110 Init. SPS
 Receipt No.: 19955100
 For BLM Use Only

When Recorded Return Document

Rosa Flanders
1755 NE 10th
Hillsboro ORE 97124

Check here if this is a change of address.
Telephone: (503) 648-1328
E-mail address:

AFFIDAVIT OF PERFORMANCE OF ANNUAL WORK

1. State of Arizona, County of Maricopa ss:
2. I (Name) Rosa Flanders
3. Reside at (Address) 1755 NE 10th
Hillsboro County Washington

BLM
Date Stamp
TIMELY FILED
2007 SEP - 2 A 1:59

State ORE Zip 97124 being duly sworn, depose and say that I am a citizen of the United States, more than eighteen years of age, and that all of the facts set forth in this affidavit, subject to the provisions and penalties of 18 U.S.C. 1001 pertaining to the filing of false, fictitious, or fraudulent statements with the United States, are true and correct according to the best of my knowledge, information and belief.
4. Owner's name and address (if not shown in Items 1-3 above).

5. That I am personally acquainted with the mining claim(s). The work and improvements were made by and at the expense of the owner(s) of said claim(s). Said contiguous group of claims, listed on this document, are situated in the

(optional) Mining District: Maricopa County, Arizona.

Line No.	AMC NUMBER	CLAIM/SITE NAME	COUNTY RECORDER DATA (if available)	TWP	RNG	SEC
1	352844	micA-one-two-three	# 1652114	6-N	6-E	SE-25 SW-25
2	351108	micA-one	# 1652113	6-N	6-E	NW-25 SW-24
3						
4						
5						
6						

BLM
Date Stamp
2009 SEP - 2
BLM

TIMELY FILED

7					
8					
9					
10					

6. That between the dates starting at 12 o'clock noon on September 1, 20 08 and ending at 12 o'clock noon on September 1, 20 09 at least \$ 300.00 dollars worth of work and improvements were done and performed upon said claim(s) or upon one or more of a contiguous group of claims for the benefit of all, wholly or partly outside of a contiguous group of claims for the benefit of all, not including the location work.

7. That the following persons were employed to perform the work and improvements described herein: _____

David H Flanders

8. That the work and improvements performed were: To date a of inclusive a of conducting a bas
areas of (in question) and (respectively a of for testing, a inclusive a of, but not limited
a assaying period) extracting a sample of what specimens of what materia
of a in question) but within proper perimeter a in question area) conducting a of inspection but a of
exclusive of possession a location and claim, marked by (a of a inclusive a of 4x4
post period) a of in the event a of, but not limited to - a if even missing, but a of inclusive a of
- but not limited to - a displaced or subject to a of a unlawful intent) - of inclusive
a of but not limited to - a stolen period!

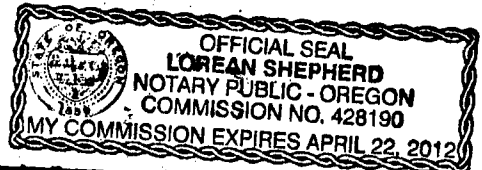
9. Dated: _____ Signature: _____

SUBSCRIBED AND SWORN TO before me, a Notary Public, this 24th day of AUGUST 20 09.

By: Rosa Flanders

Notary Public Lorean Shepherd

My Commission Expires April 22, 2012



Bureau of Land Management
Arizona State Office
www.az.blm.gov

No. of Claims: 2 * \$10 = 10.00
 Check No.: 010 Init. SM
 Receipt No.: 19955100
 For BLM Use Only

Form: MCF108
Revised Jan. 2006
Page 2 of 2

United States Department of the Interior
 Bureau of Land Management
 BUSINESS & SUPPORT SVCS DIV
 ONE N CENTRAL AVE SUITE 800
 PHOENIX, AZ 85004 -4427
 Phone: (602) 417-9200

Receipt

No: 1995560

Transaction #: 2059870		ENTERED INTO COMPUTER SEP 25 2009 <i>125</i>
Date of Transaction: 09/03/2009		
CUSTOMER:	DAVID FLANDERS 1755 NE 10TH AVE HILLSBORO, OR 97124-1703 US	

LINE #	QTY	DESCRIPTION	REMARKS	UNIT PRICE	TOTAL
1	1.00	LOCATABLE MINERALS / MINING CLAIMS-NOT NEW-UNADJUD, ONE AUTH NO. ONLY / MINING CLAIM MONEY RECEIVED CASES: AMC351108/\$30.00	POL/WAIVER	- n/a -	30.00
TOTAL:					\$30.00

PAYMENT INFORMATION					
1	AMOUNT:	30.00	POSTMARKED:	08/31/2009	
	TYPE:	CHECK	RECEIVED:	09/02/2009	
	CHECK NO:	16789420607			
	NAME:	FLANDERS, ROSA 1755 NE 10TH AVE HILLSBORO OR 97124-1703 US			

REMARKS

This receipt was generated by the automated BLM Collections and Billing System and is a paper representation of a portion of the official electronic record contained therein.

AMC 351108
 AMC 352844
 AMC 354085

When Recorded Return Document to:
FLANDERS RESIDENCE
1755 NE 10th
Hillsboro ORE
97124

Check here is this is a change of address.
 Telephone: _____
 E-mail address: _____

AFFIDAVIT OF PERFORMANCE OF ANNUAL WORK

1. State of Arizona, County of YAVAPAI COUNTY ss:
 2. I (Name) ROSA FLANDERS
 3. Reside at (Address) 1755 NE 10th

 City Hillsboro County Washington

RECEIVED
 PLMAZ STATE OFFICE
 2009 Feb 5, 08:12:38
 2009 SEP -5 A 11:36:00
 PHOENIX, ARIZONA
 BLM
 Date
 Stamp

State ORE Zip 97124 being duly sworn, depose and say that I am a citizen of the United States, more than eighteen years of age, and that all of the facts set forth in this affidavit, subject to the provisions and penalties of 18 U.S.C. 1001 pertaining to the filing of false, fictitious, or fraudulent statements with the United States, are true and correct according to the best of my knowledge, information and belief.

4. Owner's name and address (If not shown in Items 1-3 above). _____

5. That I am personally acquainted with the mining claim(s). The work and improvements were made by and at the expense of the owner(s) of said claim(s). Said contiguous group of claims, listed on this document, are situated in the

(optional) Mining District; YAVAPAI County, Arizona.

Line No.	AMC NUMBER	CLAIM/SITE NAME	COUNTY RECORDER DATA (If available)	TWP	RNG	SEC
1	354085	Rusti-IRON	B-4464 P-366 AZL 4090217	13-N	2-W	NE-35 SE-26
2						
3						
4						
5						
6						

ENTERED INTO COMPUTER

Form: MCF108
 Revised Jan. 2006
 Page 1 of 2

9/5/2008
 EB.

RECEIVED
BLM AZ STATE OFFICE
2009 SEP - 5 A 11: 36
PHOENIX, ARIZONA

BLM
Date
Stamp

7					
8					
9					
10					

6. That between the dates starting at 12 o'clock noon on September 1, 20 07 and ending at 12 o'clock noon on September 1, 20 08 at least \$ 300.00 dollars worth of work and improvements were done and performed upon said claim(s) or upon one or more of a contiguous group of claims for the benefit of all, wholly or partly outside of a contiguous group of claims for the benefit of all, not including the location work.

7. That the following persons were employed to perform the work and improvements described herein: _____


David Flanders

8. That the work and improvements performed were: INCLUSIVE a of [conducting basic duties, a of digging out debris, a of from mining areas period] and extracting samples a of for testing, but -not limited to- a assaying period!
REPOSITIONING CLAIM MARKER'S AND/OR POST. MISSING,
OR SILENT PERIOD!

9. Dated 01/23/09 Signature: Rosa Flanders

SUBSCRIBED AND SWORN TO before me, a Notary Public, this 22 day of January 2009

By: Rosa Flanders
Notary Public Alison E. Ortiz
My Commission Expires June 19, 2011



Bureau of Land Management
Arizona State Office
www.az.blm.gov

No. of Claims: _____ x \$10 = _____
Check No.: _____ Init. _____
Receipt No.: _____
For BLM Use Only


When Recorded Return Document to:
FLANDERS RESIDENCE
1755 NE 10th
Hillsboro ORE
97124

Check here is this is a change of address.
 Telephone: _____
 E-mail address: _____

AFFIDAVIT OF PERFORMANCE OF ANNUAL WORK

1. State of Arizona, County of MARICOPA ss:
 2. I (Name) ROSA FLANDERS
 3. Reside at (Address) 1755 NE 10th

 City Hillsboro County WASHINGTON



State OR Zip 97124 being duly sworn, depose and say that I am a citizen of the United States, more than eighteen years of age, and that all of the facts set forth in this affidavit, subject to the provisions and penalties of 18 U.S.C. 1001 pertaining to the filing of false, fictitious, or fraudulent statements with the United States, are true and correct according to the best of my knowledge, information and belief.

4. Owner's name and address (If not shown in Items 1-3 above). _____

5. That I am personally acquainted with the mining claim(s). The work and improvements were made by and at the expense of the owner(s) of said claim(s). Said contiguous group of claims, listed on this document, are situated in the _____ (optional) Mining District; _____ County, Arizona.

Line No.	AMC NUMBER	CLAIM/SITE NAME	COUNTY RECORDER DATA (If available)	TWP	RNG	SEC
1	351108	MICA-ONE	#1652113	6-N	6-E	N40-25 S60-24
2						
3						
4						
5						
6						

RECEIVED
BLM AZ STATE OFFICE
2009 SEP - 5 A 11: 37
PHOENIX, ARIZONA

BLM
Date
Stamp

7						
8						
9						
10						

6. That between the dates starting at 12 o'clock noon on September 1, 20 07 and ending at 12 o'clock noon on September 1, 20 08 at least \$ 300.00 dollars worth of work and improvements were done and performed upon said claim(s) or upon one or more of a contiguous group of claims for the benefit of all, wholly or partly outside of a contiguous group of claims for the benefit of all, not including the location work.

7. That the following persons were employed to perform the work and improvements described herein: _____

DAVID FLANDERS

8. That the work and improvements performed were: INCLUSIVE A OF CONDUCTING SECURITY INSPECTIONS AND BASIC DUTIES, A OF DIGGING OUT DEBRIS FROM MINING AREAS PERIODI; AND EXTRACTING SAMPLES A OF FOR TESTING, BUT NOT LIMITED TO A ASSAYING PERIOD; REPOSITIONING CLAIM MARKERS AND/OR POST MISSING OR STOLEN PERIOD!

9. Dated: 11/13/09 Signature: Rosa Flanders

SUBSCRIBED AND SWORN TO before me, a Notary Public, this 13th day of January 2009

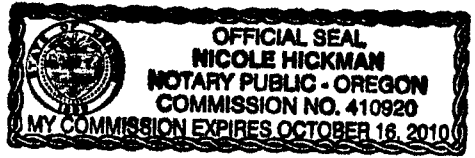
By: Rosa Flanders

Notary Public Nicole Hickman

My Commission Expires 10/16/2010

Bureau of Land Management
Arizona State Office
www.az.blm.gov

No. of Claims: _____ x \$10 = _____
 Check No.: _____ Init. _____
 Receipt No.: _____
 For BLM Use Only



When Recorded Return Document to:

FLANDERS RESIDENCE
1755 NE 10th
Hillsboro OREG.
97124

Check here is this is a change of address.

Telephone: _____

E-mail address: _____

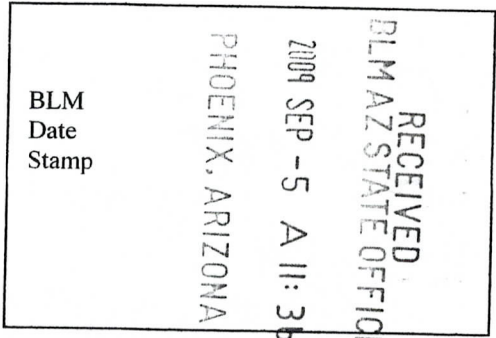
AFFIDAVIT OF PERFORMANCE OF ANNUAL WORK

1. State of Arizona, County of MARICOPA ss:

2. I (Name) ROSA FLANDERS

3. Reside at (Address) 1755 NE 10th

City Hillsboro County Washington



State ORE Zip 97124 being duly sworn, depose and say that I am a citizen of the United States, more than eighteen years of age, and that all of the facts set forth in this affidavit, subject to the provisions and penalties of 18 U.S.C. 1001 pertaining to the filing of false, fictitious, or fraudulent statements with the United States, are true and correct according to the best of my knowledge, information and belief.

4. Owner's name and address (If not shown in Items 1-3 above). _____

5. That I am personally acquainted with the mining claim(s). The work and improvements were made by and at the expense of the owner(s) of said claim(s). Said contiguous group of claims, listed on this document, are situated in the

(optional) Mining District; _____ County, Arizona.

Line No.	AMC NUMBER	CLAIM/SITE NAME	COUNTY RECORDER DATA (If available)	TWP	RNG	SEC
1	352944	MICA-ONE-TWO-THREE	#1652114	6-N	6-E	5E-25 NE-25 SW-25 NW-25
2						
3						
4						
5						
6						

RECEIVED
BLM AZ STATE OFFICE
2009 SEP -5 A 11:37
PHOENIX, ARIZONA

BLM
Date
Stamp

7						
8						
9						
10						

6. That between the dates starting at 12 o'clock noon on September 1, 20 07 and ending at 12 o'clock noon on September 1, 20 08 at least \$ 300.00 dollars worth of work and improvements were done and performed upon said claim(s) or upon one or more of a contiguous group of claims for the benefit of all, wholly or partly outside of a contiguous group of claims for the benefit of all, not including the location work.

7. That the following persons were employed to perform the work and improvements described herein: _____

DAVID FLANDERS
 INCLUSIVE A OF [conducting security inspection and basic duties, a of digging out debris a of from mining areas periodically and extracting samples a of for testing, but not limited to a assaying period.] REPOSITIONING CLAIM MARKERS AND/OR MONUMENTS MISSING OR STOLEN PERIOD

9. Dated: Rosa Signature: Flanders

SUBSCRIBED AND SWORN TO before me, a Notary Public, this 13th day of January 2009

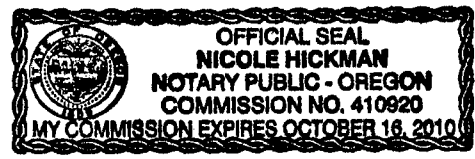
By: Rosa Flanders

Notary Public Nicole Hickman

My Commission Expires 10/16/2010

Bureau of Land Management
 Arizona State Office
www.az.blm.gov

No. of Claims: _____ x \$10 = _____
 Check No.: _____ Init. _____
 Receipt No.: _____
 For BLM Use Only



Form: MCF108
 Revised Jan. 2006
 Page 2 of 2



United States Department of the Interior



BUREAU OF LAND MANAGEMENT

Arizona State Office

One North Central Avenue, Suite 800

Phoenix, Arizona 85004-4427

www.blm.gov/az/

December 12, 2008

TAKE PRIDE IN AMERICA

RECEIVED
BLM AZ STATE OFFICE
2009 FEB -2 A 11:45
PHOENIX, ARIZONA

In Reply Refer To:
3800 (AZ-933) TS
AMC351108, AMC352844, AMC354085

TONY SMITH
601-254-2403

CERTIFIED MAIL - RETURN RECEIPT REQUESTED No. 7007 3020 0000 8493 3574

NOTICE

ROSA FLANDERS
1755 NE 10TH
HILLSBORO, OR 97124

This Notice Affects Those Claims
Shown in the Block Below.

AMC351108, AMC352844, AMC354085
MICA-ONE, MICA-ONE-TWO-THREE, RUSTI-IRON

Affidavit of Performance of Annual Work or Notice of Intent to Hold Discrepancies

We have received your Affidavit of Performance of Annual Work (POL) or Notice of Intent to Hold (NOI) for the 2008 assessment year for the mining claim(s) listed above. The following discrepancy was encountered:

_____ We did not receive the required processing fee. The processing fee for a POL or NOI is \$10 per claim. In accordance with 43 CFR 3830.91(8) you are allowed 30 days from the date you receive this Notice (or December 30, 2008, whichever is later) to pay the additional fees. If we do not receive your payment within this time frame, your documents will not be recorded by the Bureau of Land Management (BLM) and your mining claim will be closed. Any non-refundable processing fees already paid will be forfeited.


_____ We received the processing fee but did not receive the POL/NOI document. You must submit the document on or before December 30, 2008, or your mining claim(s) will be closed.

X You did not use the correct form for a POL. We are enclosing the correct form. Complete the form and return it to this office on or before December 30, 2008

— You did not file the correct document. Based on the status of your claim(s) you are required to file a POL, not an NOI. The correct form is enclosed. Please complete the form and return it to this office on or before December 30, 2008.

— The claims for which you submitted the POL or NOI are closed. We cannot Process the document for closed claims. The processing fees are non-refundable and will be retained by BLM.

If additional information is required, please contact Tony Smith at 602-417-9355. Please include your AMC serial number(s) on all correspondence.



Alvin L. Burch
Group Administrator
Renewable and Mineral Resources

RECEIVED
BLM AZ STATE OFFICE
2009 FEB - 2 A 11:45
PHOENIX, ARIZONA

man

NOTICE OF NON-LIABILITY FOR LABOR AND MATERIALS FURNISHED

NOTICE IS HEREBY GIVEN that the undersigned is the owner of the following described mine or unpatented mining claims situated in YAVAPAI County, Arizona, the names of which and the book(s) and page(s) or document number(s) of recording of the location notice(s) in the office of the recorder of said county and the BLM serial numbers of which, are as follows:

Line No.	AMC NUMBER	CLAIM/SITE NAME	COUNTY RECORDER DATA (If available)	TWP	RNG	SEC
1	354085	RUSTI-IRON	B-4464 P-366 A-PL-4090017	3-N	2-W	NE 35 S 26
2						
3						
4						
5						

RECEIVED
STATE OFFICE
NOT
DATE

FILED
ARIZONA
ACCEPTED

Pursuant to the terms of a EXISTING agreement entered into between the owner and

DAVID FLANDERS which is dated and is for a term commencing on Sept-2005 and ending on Sept 2008, the property will be in the possession of and operated by DAVID FLANDERS

The owner is not and will not be working or operating the claims or mine or any part of the claims or mine and does not intend to purchase supplies or materials for the claims or mine or to employ any persons to labor thereon during the term of the above-described agreement.

The owner will not be liable for labor performed or materials or merchandise furnished in the operation or development of the claims or mine during the term of the above-described agreement, and the claims or mine will not be subject to a lien or any debts incurred for labor performed or materials or merchandise furnished for the operation or development of the claims or mine during the term of the agreement.

DATED AND POSTED on the ground this 2nd day of September, 2008.

OWNER Rosa Flanders Rosa Flanders

SUBSCRIBED AND SWORN TO before me, a Notary Public, this 2nd day of September 2008 by H.T.
By: Rosa Flanders. It proved to me on the basis of satisfactory evidence.

Notary Public [Signature]

My Commission Expires May 31st, 2012



Form MCF116
Revised July 2005

This form is available from the Arizona Department of Mines & Mineral Resources and may be reproduced.

1781353

mom

NOTICE OF NON-LIABILITY FOR LABOR AND MATERIALS FURNISHED

NOTICE IS HEREBY GIVEN that the undersigned is the owner of the following described mine or unpatented mining claims situated in YAVAPAI County, Arizona, the names of which and the book(s) and page(s) or document number(s) of recording of the location notice(s) in the office of the recorder of said county and the BLM serial numbers of which, are as follows:

Line No.	AMC NUMBER	CLAIM/SITE NAME	COUNTY RECORDER DATA (If available)	TWP	RNG	SEC
1	352844	MICA 1-2-3	# 1652114	6-N	6-E	SE-25 SW-25
2						NE-25 NW-25
3						
4						
5						

RECEIVED AT STATION OFFICE
 SEP 25 2008
 FILED WITH BLM BUT NOT ACCEPTED THIS DATE.

Pursuant to the terms of a Existing agreement entered into between the owner and agent and/or representative DAVID FLANDERS which is dated and is for a term commencing on Sept 2000 and ending on Sept 2008, the property will be in the possession of and operated by DAVID FLANDERS

The owner is not and will not be working or operating the claims or mine or any part of the claims or mine and does not intend to purchase supplies or materials for the claims or mine or to employ any persons to labor thereon during the term of the above-described agreement.

The owner will not be liable for labor performed or materials or merchandise furnished in the operation or development of the claims or mine during the term of the above-described agreement, and the claims or mine will not be subject to a lien or any debts incurred for labor performed or materials or merchandise furnished for the operation or development of the claims or mine during the term of the agreement.

DATED AND POSTED on the ground this 2nd day of September 2008 (H.L.)


OWNER Rosa Flanders Rosa Flanders

SUBSCRIBED AND SWORN TO before me, a Notary Public, this 2nd day of September 2008

By: Rosa Flanders It Proved to me on the basis of satisfactory evidence.

Notary Public [Signature]

My Commission Expires May 31st, 2012



Form MCF116
Revised July 2005

This form is available from the Arizona Department of Mines & Mineral Resources and may be reproduced.

① 686
1781353

Mon

1107 correct form
Must file correct form by 12/30/08

NOTICE OF NON-LIABILITY FOR LABOR AND MATERIALS FURNISHED

NOTICE IS HEREBY GIVEN that the undersigned is the owner of the following described mine or unpatented mining claims situated in Maricopa County, Arizona, the names of which and the book(s) and page(s) or document number(s) of recording of the location notice(s) in the office of the recorder of said county and the BLM serial numbers of which, are as follows:

Line No.	AMC NUMBER	CLAIM/SITE NAME	COUNTY RECORDER DATA (If available)	TWP	RNG	SEC
1	351108	MICA-1	# 1652113	6-N	6-E	N6-25 E6-25
2						
3						
4						
5						

FILED WITH THE COUNTY RECORDER OF MARICOPA COUNTY, ARIZONA, ON SEPTEMBER 2, 2008 AT 10:00 AM. NOT APPLICABLE THIS DATE.

Pursuant to the terms of a EXISTING agreement entered into between DAVID FLANDERS and ROSA FLANDERS which is dated and is for a term commencing on SEPT 2008 and ending on SEPT 2008, the property will be in the possession of and operated by DAVID FLANDERS

The owner is not and will not be working or operating the claims or mine or any part of the claims or mine and does not intend to purchase supplies or materials for the claims or mine or to employ any persons to labor thereon during the term of the above-described agreement.

The owner will not be liable for labor performed or materials or merchandise furnished in the operation or development of the claims or mine during the term of the above-described agreement, and the claims or mine will not be subject to a lien or any debts incurred for labor performed or materials or merchandise furnished for the operation or development of the claims or mine during the term of the agreement.

DATED AND POSTED on the ground this 2nd day of September 2008.


OWNER Rosa Flanders

SUBSCRIBED AND SWORN TO before me, a Notary Public, this 2nd day of September 2008

By: Rosa Flanders I proved to me on the basis of satisfactory evidence.

Notary Public [Signature]

My Commission Expires May 31st, 2012



Form MCF116 Revised July 2005

1789353

UNITED STATES
DEPARTMENT OF THE INTERIOR
BUREAU OF LAND MANAGEMENT

LLC

Amc 351108
Amc 352844
Amc 354085

MAINTENANCE FEE WAIVER CERTIFICATION

FORM APPROVED
OMB NO. 1004-0114
Expires: November 30, 2003

SEE INSTRUCTIONS ON NEXT PAGE

573

- This small miner waiver is filed for the assessment year beginning at noon on September 1, ~~2007~~ and ending at noon on September 1, ~~2009~~
- The undersigned and all related parties owned ten or fewer mining claims, mill, or tunnel sites located and maintained on Federal lands in the United States of America on September 1, ~~2008~~
- The undersigned have performed the assessment work **required by law** for each mining claim listed **prior to filing this waiver** and understand that by filing this form; an affidavit of assessment work **must** be recorded by the December 30th following the filing of this waiver.
- The undersigned understand that if the assessment work obligation has not yet come due under 30 U.S.C. 28 (for those claims in their first assessment year only); a notice of intent to hold reciting this condition **must** be recorded by the December 30th following the filing of this waiver.
- The undersigned understand that mill and tunnel sites may also be listed upon this waiver and be waived from payment of the maintenance fee; and that a notice of intent to hold for these sites is required to be recorded by the December 30th immediately following the filing of this waiver.
- The undersigned understand and acknowledge that pursuant to 43 U.S.C. 1212 and 18 U.S.C. 1001; the filing or recording of a false, fictitious, or fraudulent document with the Bureau of Land Management may result in a fine of up to \$250,000, a prison term not to exceed five years, or both.
- The mining claims, mill or tunnel sites for which this waiver from payment of the maintenance fees is requested are:

CLAIM OR SITE NAME	BLM RECORDATION SERIAL NUMBER
1. MICA-ONE	351108
2.	
3.	
4.	
5.	
6.	
7.	
8.	
9.	
10.	

The owner(s) (claimants) of the above mining claims and sites are:

ROSA FLANDERS
(Owner's Name - Please Print)

1755 NE 10th
(Street or P.O. Box)

Hillsboro ORE 97124
(City) (State) (Zip Code)

Rosa Flanders
(Owner's Signature)

(Owner's Name - Please Print)

(Street or P.O. Box)

(City) (State) (Zip Code)

(Owner's Signature)

(Owner's Name - Please Print)

(Street or P.O. Box)

(City) (State) (Zip Code)

(Owner's Signature)

RECEIVED
BLM AZ STATE OFFICE
2008 SEP -5 A 7:19
PHOENIX, ARIZONA

(Continued on next page)

Timely filed - postmarked Sep 2, 2008

(Owner's Name - Please Print)

(Street or P.O. Box)

(Owner's Name - Please Print)

(Street or P.O. Box)

(Owner's Name - Please Print)

(Street or P.O. Box)

(Owner's Name - Please Print)

(Street or P.O. Box)

(Owner's Signature)

(City) (State) (Zip Code)

(Owner's Signature)

(City) (State) (Zip Code)

(Owner's Signature)

(City) (State) (Zip Code)

(Owner's Signature)

(City) (State) (Zip Code)

INSTRUCTIONS

1. This certification is made under the provisions of § 1744 of Title 43 and § 28-28k of Title 30 of the United States Code; and the regulations thereunder (43 CFR Part 3830).
2. The claimant(s) **must** fill in the dates in paragraph 1 for the beginning and ending of the assessment year for which this waiver is sought.
3. The claimant(s) **must** fill in the date in paragraph 2 for the beginning of the assessment year for which this waiver is sought.
4. All claim and site names and Bureau of Land Management (BLM) serial numbers **must** be listed for the mining claims, mill sites, and tunnel sites for which the waiver is sought.
5. All owners of the mining claims, mill sites, and tunnel sites and their addresses **must** be given.
6. This waiver form **must** be signed by all the claimants or their designated agent, in original form. If an agent is designated, a notarized designation of agent, signed by all of the claimants with proper address given, **must** be submitted with this waiver.
7. This form **must** be filed no later than September 1st for the upcoming assessment year in the BLM State Office where the mining claims or sites are recorded, or the waiver cannot be granted by the BLM. (Example: to obtain a waiver for the assessment year 2000, which begins at noon on September 1, 1999, you **must** qualify for and file for a waiver no later than September 1, 1999 in the proper BLM State Office).
8. For all mining claims which require assessment work, you **must** record an affidavit of labor on or before the December 30th immediately following the filing of this waiver. For all other mining claims or sites waived, you **must** record a notice of intent to hold on or before the December 30th immediately following the filing of this waiver.
9. Mill and tunnel sites may also be listed upon this waiver and be waived from payment of the maintenance fee. A notice of intent to hold for these sites is required to be filed by the December 30th following the filing of this waiver.

NOTICE/BURDEN HOURS STATEMENT

The Privacy Act of 1974 and the regulations in 43 CFR 2.48(d) provide that you be furnished the following information in connection with the information required by this certification of waiver from rental fees.

AUTHORITY: 30 U.S.C. 28-28k; 43 U.S.C. 1201, 1457, 1740, and 1744; and 43 CFR 3830.

PRINCIPLE PURPOSE: This information is to be used to verify that the owner(s) (claimants) of a mining claim has complied with 30 U.S.C. 28f and is entitled to perform assessment work in lieu of paying the maintenance fee for the mining claims listed on this form.

ROUTINE USE: (1) Adjudication of the claimant(s) certification of waiver from paying the maintenance fee otherwise required by 30 U.S.C. 28f. (2) Disclosure may be made to appropriate Federal agencies when location is made within the agency's geographic area of responsibility. (3) Information from the record and/or the record will be transferred to the appropriate Federal, State, or local agency, or a member of the public in response to a specific request for pertinent information. (4) Information may also be provided to the Department of Justice or in a proceeding before a court or adjudicative body; or to Federal, State, local or foreign agencies when needed for enforcement of civil or criminal codes or applicable regulations concerning title rights upon the public land.

EFFECT OF NOT PROVIDING INFORMATION: Disclosure of this information is required by 30 U.S.C. 28f and 43 CFR Part 3830 for those qualified claimants wishing to take the small miner waiver allowed. Failure to supply the information required in this form to support the claimants certification of waiver from payment of the otherwise required maintenance fees will result in the waiver being disallowed and the mining claims subject to forfeiture by BLM under 30 U.S.C. 28i.

The Paperwork Reduction Act of 1995 requires us to inform you that: This information is being collected to allow the BLM to determine if you qualify for a waiver from the payment of \$100 per mining claim or site maintenance fee established in 30 U.S.C. 28f and the implementing regulations at 43 CFR 3830. A response to this request is required in accordance with the statute to obtain your benefit.

BLM would like you to know that you do not have to respond to this, or any other, Federal agency-sponsored information collection unless it displays a currently valid OMB control number.

Public reporting burden for this form is estimated to average 8 minutes (0.133 hours) per response, including time to review instructions, gathering and maintaining data, and completing and reviewing the form. Direct comments regarding this burden estimate, or any other aspect of this form, to the U.S. Department of the Interior, Bureau of Land Management (1004-0114), Bureau Information Collection Clearance Officer (WO-630), Mail Stop 401 LS, 1849 C St., N.W., Washington, D.C. 20240.

FOR OFFICIAL USE ONLY

RECEIVED
 BLM AZ STATE OFFICE
 2000 SEP -5 A 7:19
 PHOENIX, ARIZONA

UNITED STATES
DEPARTMENT OF THE INTERIOR
BUREAU OF LAND MANAGEMENT

ERG

MAINTENANCE FEE WAIVER CERTIFICATION

FORM APPROVED
OMB NO. 1004-0114
Expires: November 30, 2003

574

SEE INSTRUCTIONS ON NEXT PAGE

1. This small miner waiver is filed for the assessment year beginning at noon on September 1, 08 and ending at noon on September 1, 09.
2. The undersigned and all related parties owned ten or fewer mining claims, mill, or tunnel sites located and maintained on Federal lands in the United States of America on September 1, 2008
3. The undersigned have performed the assessment work **required by law** for each mining claim listed **prior to filing this waiver** and understand that by filing this form; an affidavit of assessment work **must** be recorded by the December 30th following the filing of this waiver.
4. The undersigned understand that if the assessment work obligation has not yet come due under 30 U.S.C. 28 (for those claims in their first assessment year only); a notice of intent to hold reciting this condition **must** be recorded by the December 30th following the filing of this waiver.
5. The undersigned understand that mill and tunnel sites may also be listed upon this waiver and be waived from payment of the maintenance fee; and that a notice of intent to hold for these sites is required to be recorded by the December 30th immediately following the filing of this waiver.
6. The undersigned understand and acknowledge that pursuant to 43 U.S.C. 1212 and 18 U.S.C. 1001; the filing or recording of a false, fictitious, or fraudulent document with the Bureau of Land Management may result in a fine of up to \$250,000, a prison term not to exceed five years, or both.
7. The mining claims, mill or tunnel sites for which this waiver from payment of the maintenance fees is requested are:

CLAIM OR SITE NAME	BLM RECORDATION SERIAL NUMBER
1. MICA-ONE-TWO-THREE	352844
2.	
3.	
4.	
5.	
6.	
7.	
8.	
9.	
10.	

RECEIVED
BLM AZ STATE OFFICE
2009 SEP -5 A 7:19
PHOENIX, ARIZONA

The owner(s) (claimants) of the above mining claims and sites are:

ROSIE FLANDERS
(Owner's Name - Please Print)
1755 NE 10th
(Street or P.O. Box)
Hillsboro ORE 97124
(City) (State) (Zip Code)

Rosie Flanders
(Owner's Signature)

EMILY FLANDERS
(Owner's Name - Please Print)
1755 NE 10th
(Street or P.O. Box)
Hillsboro ORE 97124
(City) (State) (Zip Code)

Emily Flanders
(Owner's Signature)

RAY FLANDERS
(Owner's Name - Please Print)
1755 NE 10th
(Street or P.O. Box)
Hillsboro OREGON 97124
(City) (State) (Zip Code)

Ray Flanders
(Owner's Signature)

MARK FLANDERS

(Owner's Name - Please Print)

1755 NE 10th

(Street or P.O. Box)

Mark Flanders

(Owner's Signature)

Hillsboro

(City)

ORE

(State)

97124

(Zip Code)

(Owner's Name - Please Print)

(Owner's Signature)

(Street or P.O. Box)

(City)

(State)

(Zip Code)

(Owner's Name - Please Print)

(Owner's Signature)

(Street or P.O. Box)

(City)

(State)

(Zip Code)

(Owner's Name - Please Print)

(Owner's Signature)

(Street or P.O. Box)

(City)

(State)

(Zip Code)

INSTRUCTIONS

1. This certification is made under the provisions of § 1744 of Title 43 and § 28-28k of Title 30 of the United States Code; and the regulations thereunder (43 CFR Part 3830).
2. The claimant(s) **must** fill in the dates in paragraph 1 for the beginning and ending of the assessment year for which this waiver is sought.
3. The claimant(s) **must** fill in the date in paragraph 2 for the beginning of the assessment year for which this waiver is sought.
4. All claim and site names and Bureau of Land Management (BLM) serial numbers **must** be listed for the mining claims, mill sites, and tunnel sites for which the waiver is sought.
5. All owners of the mining claims, mill sites, and tunnel sites and their addresses **must** be given.
6. This waiver form **must** be signed by all the claimants or their designated agent, in original form. If an agent is designated, a notarized designation of agent, signed by all of the claimants with proper address given, **must** be submitted with this waiver.

7. This form **must** be filed no later than September 1st for the upcoming assessment year in the BLM State Office where the mining claims or sites are recorded, or the waiver cannot be granted by the BLM. (Example: to obtain a waiver for the assessment year 2000, which begins at noon on September 1, 1999, you **must** qualify for and file for a waiver no later than September 1, 1999 in the proper BLM State Office).
8. For all mining claims which require assessment work, you **must** record an affidavit of labor on or before the December 30th immediately following the filing of this waiver. For all other mining claims or sites waived, you **must** record a notice of intent to hold on or before the December 30th immediately following the filing of this waiver.
9. Mill and tunnel sites may also be listed upon this waiver and be waived from payment of the maintenance fee. A notice of intent to hold for these sites is required to be filed by the December 30th following the filing of this waiver.

NOTICE/BURDEN HOURS STATEMENT

The Privacy Act of 1974 and the regulations in 43 CFR 2.48(d) provide that you be furnished the following information in connection with the information required by this certification of waiver from rental fees.

AUTHORITY: 30 U.S.C. 28-28k; 43 U.S.C. 1201, 1457, 1740, and 1744; and 43 CFR 3830.

PRINCIPLE PURPOSE: This information is to be used to verify that the owner(s) (claimants) of a mining claim has complied with 30 U.S.C. 28f and is entitled to perform assessment work in lieu of paying the maintenance fee for the mining claims listed on this form.

ROUTINE USE: (1) Adjudication of the claimant(s) certification of waiver from paying the maintenance fee otherwise required by 30 U.S.C. 28f. (2) Disclosure may be made to appropriate Federal agencies when location is made within the agency's geographic area of responsibility. (3) Information from the record and/or the record will be transferred to the appropriate Federal, State, or local agency, or a member of the public in response to a specific request for pertinent information. (4) Information may also be provided to the Department of Justice or in a proceeding before a court or adjudicative body; or to Federal, State, local or foreign agencies when needed for enforcement of civil or criminal codes or applicable regulations concerning title rights upon the public land.

EFFECT OF NOT PROVIDING INFORMATION: Disclosure of this information is required by 30 U.S.C. 28f and 43 CFR Part 3830 for those qualified claimants wishing to take the small miner waiver allowed. Failure to supply the information required in this form to support the claimants certification of waiver from payment of the otherwise required maintenance fees will result in the waiver being disallowed and the mining claims subject to forfeiture by BLM under 30 U.S.C. 28i.

The Paperwork Reduction Act of 1995 requires us to inform you that:

This information is being collected to allow the BLM to determine if you qualify for a waiver from the payment of \$100 per mining claim or site maintenance fee established in 30 U.S.C. 28f and the implementing regulations at 43 CFR 3830. A response to this request is required in accordance with the statute to obtain your benefit.

BLM would like you to know that you do not have to respond to this, or any other, Federal agency-sponsored information collection unless it displays a currently valid OMB control number.

Public reporting burden for this form is estimated to average 8 minutes (0.133 hours) per response, including time to review instructions, gathering and maintaining data, and completing and reviewing the form. Direct comments regarding this burden estimate, or any other aspect of this form, to the U.S. Department of the Interior, Bureau of Land Management (1004-0114), Bureau Information Collection Clearance Officer (WO-630), Mail Stop 401 LS, 1849 C St., N.W., Washington, D.C. 20240.

FOR OFFICIAL USE ONLY

RECEIVED
BLM AZ STATE OFFICE
2008 SEP - 5 A T 1 9
PHOENIX, ARIZONA

UNITED STATES
DEPARTMENT OF THE INTERIOR
BUREAU OF LAND MANAGEMENT

ERG

MAINTENANCE FEE WAIVER CERTIFICATION

FORM APPROVED
OMB NO. 1004-0114
Expires: November 30, 2003

575

SEE INSTRUCTIONS ON NEXT PAGE

1. This small miner waiver is filed for the assessment year beginning at noon on September 1, ~~2008~~ and ending at noon on September 1, ~~2009~~
2. The undersigned and all related parties owned ten or fewer mining claims, mill, or tunnel sites located and maintained on Federal lands in the United States of America on September 1, ~~2009~~ 2008
3. The undersigned have performed the assessment work **required by law** for each mining claim listed **prior to filing this waiver** and understand that by filing this form; an affidavit of assessment work **must** be recorded by the December 30th following the filing of this waiver.
4. The undersigned understand that if the assessment work obligation has not yet come due under 30 U.S.C. 28 (for those claims in their first assessment year only); a notice of intent to hold reciting this condition **must** be recorded by the December 30th following the filing of this waiver.
5. The undersigned understand that mill and tunnel sites may also be listed upon this waiver and be waived from payment of the maintenance fee; and that a notice of intent to hold for these sites is required to be recorded by the December 30th immediately following the filing of this waiver.
6. The undersigned understand and acknowledge that pursuant to 43 U.S.C. 1212 and 18 U.S.C. 1001; the filing or recording of a false, fictitious, or fraudulent document with the Bureau of Land Management may result in a fine of up to \$250,000, a prison term not to exceed five years, or both.
7. The mining claims, mill or tunnel sites for which this waiver from payment of the maintenance fees is requested are:

CLAIM OR SITE NAME	BLM RECORDATION SERIAL NUMBER
1. RUSTI-IRON	354085
2.	
3.	
4.	
5.	
6.	
7.	
8.	
9.	
10.	

The owner(s) (claimants) of the above mining claims and sites are:

ROSA FLANDERS

(Owner's Name - Please Print)

Rosa Flanders

(Owner's Signature)

1755 NE 10th

(Street or P.O. Box)

Hillsboro

(City)

ORE

(State)

97124

(Zip Code)

(Owner's Name - Please Print)

(Street or P.O. Box)

(City)

(State)

(Zip Code)

(Owner's Name - Please Print)

(Street or P.O. Box)

(City)

(State)

(Zip Code)

(Owner's Signature)

(Owner's Signature)

RECEIVED
BLM AZ STATE OFFICE
2008 SEP - 5 A 7:19
PHOENIX, ARIZONA

(Owner's Name - Please Print)

(Street or P.O. Box)

(Owner's Name - Please Print)

(Street or P.O. Box)

(Owner's Name - Please Print)

(Street or P.O. Box)

(Owner's Name - Please Print)

(Street or P.O. Box)

(Owner's Signature)

(City) _____
(State) _____
(Zip Code)

(Owner's Signature)

(City) _____
(State) _____
(Zip Code)

(Owner's Signature)

(City) _____
(State) _____
(Zip Code)

(Owner's Signature)

(City) _____
(State) _____
(Zip Code)

INSTRUCTIONS

1. This certification is made under the provisions of § 1744 of Title 43 and § 28-28k of Title 30 of the United States Code; and the regulations thereunder (43 CFR Part 3830).
2. The claimant(s) **must** fill in the dates in paragraph 1 for the beginning and ending of the assessment year for which this waiver is sought.
3. The claimant(s) **must** fill in the date in paragraph 2 for the beginning of the assessment year for which this waiver is sought.
4. All claim and site names and Bureau of Land Management (BLM) serial numbers **must** be listed for the mining claims, mill sites, and tunnel sites for which the waiver is sought.
5. All owners of the mining claims, mill sites, and tunnel sites and their addresses **must** be given.
6. This waiver form **must** be signed by all the claimants or their designated agent, in original form. If an agent is designated, a notarized designation of agent, signed by all of the claimants with proper address given, **must** be submitted with this waiver.

7. This form **must** be filed no later than September 1st for the upcoming assessment year in the BLM State Office where the mining claims or sites are recorded, or the waiver cannot be granted by the BLM. (Example: to obtain a waiver for the assessment year 2000, which begins at noon on September 1, 1999, you **must** qualify for and file for a waiver no later than September 1, 1999 in the proper BLM State Office).
8. For all mining claims which require assessment work, you **must** record an affidavit of labor on or before the December 30th immediately following the filing of this waiver. For all other mining claims or sites waived, you **must** record a notice of intent to hold on or before the December 30th immediately following the filing of this waiver.
9. Mill and tunnel sites may also be listed upon this waiver and be waived from payment of the maintenance fee. A notice of intent to hold for these sites is required to be filed by the December 30th following the filing of this waiver.

NOTICE/BURDEN HOURS STATEMENT

The Privacy Act of 1974 and the regulations in 43 CFR 2.48(d) provide that you be furnished the following information in connection with the information required by this certification of waiver from rental fees.

AUTHORITY: 30 U.S.C. 28-28k; 43 U.S.C. 1201, 1457, 1740, and 1744; and 43 CFR 3830.

PRINCIPLE PURPOSE: This information is to be used to verify that the owner(s) (claimants) of a mining claim has complied with 30 U.S.C. 28f and is entitled to perform assessment work in lieu of paying the maintenance fee for the mining claims listed on this form.

ROUTINE USE: (1) Adjudication of the claimant(s) certification of waiver from paying the maintenance fee otherwise required by 30 U.S.C. 28f. (2) Disclosure may be made to appropriate Federal agencies when location is made within the agency's geographic area of responsibility. (3) Information from the record and/or the record will be transferred to the appropriate Federal, State, or local agency, or a member of the public in response to a specific request for pertinent information. (4) Information may also be provided to the Department of Justice or in a proceeding before a court or adjudicative body; or to Federal, State, local or foreign agencies when needed for enforcement of civil or criminal codes or applicable regulations concerning title rights upon the public land.

EFFECT OF NOT PROVIDING INFORMATION: Disclosure of this information is required by 30 U.S.C. 28f and 43 CFR Part 3830 for those qualified claimants wishing to take the small miner waiver allowed. Failure to supply the information required in this form to support the claimants certification of waiver from payment of the otherwise required maintenance fees will result in the waiver being disallowed and the mining claims subject to forfeiture by BLM under 30 U.S.C. 28i.

The Paperwork Reduction Act of 1995 requires us to inform you that:

This information is being collected to allow the BLM to determine if you qualify for a waiver from the payment of \$100 per mining claim or site maintenance fee established in 30 U.S.C. 28f and the implementing regulations at 43 CFR 3830. A response to this request is required in accordance with the statute to obtain your benefit.

BLM would like you to know that you do not have to respond to this, or any other, Federal agency-sponsored information collection unless it displays a currently valid OMB control number.

Public reporting burden for this form is estimated to average 8 minutes (0.133 hours) per response, including time to review instructions, gathering and maintaining data, and completing and reviewing the form. Direct comments regarding this burden estimate, or any other aspect of this form, to the U.S. Department of the Interior, Bureau of Land Management (1004-0114), Bureau Information Collection Clearance Officer (WO-630), Mail Stop 401 LS, 1849 C St., N.W., Washington, D.C. 20240.

FOR OFFICIAL USE ONLY

RECEIVED
 BLM AZ STATE OFFICE
 2000 SEP -5 A 7:19
 PHOENIX, ARIZONA

SENDER: COMPLETE THIS SECTION

- Complete items 1, 2, and 3. Also complete item 4 if Restricted Delivery is desired.
- Print your name and address on the reverse so that we can return the card to you.
- Attach this card to the back of the mailpiece, or on the front if space permits.

1. Article Addressed to:

ROSA FLANDERS

1755 NE 10TH

HILLSBORO, OR 97124

AZ-933 TS AMC351108/ 352844/354085


2. Article Number

(Transfer from service label)

7007 3020 0000 8493 3574

COMPLETE THIS SECTION ON DELIVERY

A. Signature

X  Agent
 Addressee

B. Received by (*Printed Name*)

C. Date of Delivery

1-9


D. Is delivery address different from item 1? Yes NoIf YES, enter delivery address below: No

3. Service Type

 Certified Mail Express Mail Registered Return Receipt for Merchandise Insured Mail C.O.D.4. Restricted Delivery? (*Extra Fee*) Yes

UNITED STATES POSTAL SERVICE

PORTLAND, OR 97208



First-Class Mail
Postage & Fees Paid
USPS
Permit No. G-10

RECEIVED
BLM AZ STATE OFFICE

2009 JAN 13 P 2:05

PHOENIX, ARIZONA

• Sender: Please print your name, address, and ZIP+4 in this box •

Bureau of Land Management
Arizona State Office
One North Central Avenue, Ste 800
Phoenix, AZ 85004-4427

85004+4427





United States Department of the Interior



BUREAU OF LAND MANAGEMENT

Arizona State Office

One North Central Avenue, Suite 800

Phoenix, Arizona 85004-4427

www.blm.gov/az/

December 12, 2008

In Reply Refer To:

3800 (AZ-933) TS

AMC351108, AMC352844, AMC354085

CERTIFIED MAIL - RETURN RECEIPT REQUESTED No. 7007 3020 0000 8493 3574

NOTICE

ROSA FLANDERS

1755 NE 10TH

HILLSBORO, OR 97124

:
:
:

This Notice Affects Those Claims
Shown in the Block Below.

AMC351108, AMC352844, AMC354085

MICA-ONE, MICA-ONE-TWO-THREE, RUSTI-IRON

Affidavit of Performance of Annual Work or Notice of Intent to Hold Discrepancies

We have received your Affidavit of Performance of Annual Work (POL) or Notice of Intent to Hold (NOI) for the 2008 assessment year for the mining claim(s) listed above. The following discrepancy was encountered:

We did not receive the required processing fee. The processing fee for a POL or NOI is \$10 per claim. In accordance with 43 CFR 3830.91(8) you are allowed 30 days from the date you receive this Notice (or December 30, 2008, whichever is later) to pay the additional fees. If we do not receive your payment within this time frame, your documents will not be recorded by the Bureau of Land Management (BLM) and your mining claim will be closed. Any non-refundable processing fees already paid will be forfeited.

We received the processing fee but did not receive the POL/NOI document. You must submit the document on or before December 30, 2008, or your mining claim(s) will be closed.

You did not use the correct form for a POL. We are enclosing the correct form. Complete the form and return it to this office on or before December 30, 2008

2/3/09 JED
ENTERED INTO COMPUTER

____ You did not file the correct document. Based on the status of your claim(s) you are required to file a POL, not an NOI. The correct form is enclosed. Please complete the form and return it to this office on or before December 30, 2008.

____ The claims for which you submitted the POL or NOI are closed. We cannot Process the document for closed claims. The processing fees are non-refundable and will be retained by BLM.

If additional information is required, please contact Tony Smith at 602-417-9355. Please include your AMC serial number(s) on all correspondence.



Alvin L. Burch
Group Administrator
Renewable and Mineral Resources



United States Department of the Interior



BUREAU OF LAND MANAGEMENT
Arizona State Office
One North Central Avenue, Suite 800
Phoenix, Arizona 85004-4427
www.blm.gov/az/

December 12, 2008

In Reply Refer To:
3800 (AZ-933) TS
AMC351108, AMC352844, AMC354085

CERTIFIED MAIL - RETURN RECEIPT REQUESTED No. 7007 3020 0000 8493 3574

NOTICE

ROSA FLANDERS : This Notice Affects Those Claims
1755 NE 10TH : Shown in the Block Below.
HILLSBORO, OR 97124 :

AMC351108, AMC352844, AMC354085
MICA-ONE, MICA-ONE-TWO-THREE, RUSTI-IRON

Affidavit of Performance of Annual Work or Notice of Intent to Hold Discrepancies

We have received your Affidavit of Performance of Annual Work (POL) or Notice of Intent to Hold (NOI) for the 2008 assessment year for the mining claim(s) listed above. The following discrepancy was encountered:

We did not receive the required processing fee. The processing fee for a POL or NOI is \$10 per claim. In accordance with 43 CFR 3830.91(8) you are allowed 30 days from the date you receive this Notice (or December 30, 2008, whichever is later) to pay the additional fees. If we do not receive your payment within this time frame, your documents will not be recorded by the Bureau of Land Management (BLM) and your mining claim will be closed. Any non-refundable processing fees already paid will be forfeited.

We received the processing fee but did not receive the POL/NOI document. You must submit the document on or before December 30, 2008, or your mining claim(s) will be closed.

You did not use the correct form for a POL. We are enclosing the correct form. Complete the form and return it to this office on or before December 30, 2008

2/3/09 JEB
ENTERED INTO COMPUTER

SENDER: COMPLETE THIS SECTION	COMPLETE THIS SECTION ON DELIVERY	
<ul style="list-style-type: none"> ■ Complete items 1, 2, and 3. Also complete item 4 if Restricted Delivery is desired. ■ Print your name and address on the reverse so that we can return the card to you. ■ Attach this card to the back of the mailpiece, or on the front if space permits. 	<p>A. Signature <input type="checkbox"/> Agent <input type="checkbox"/> Addressee</p> <p><i>X Mark Flanders</i></p>	
<p>1. Article Addressed to:</p> <p>ROSA FLANDERS 1755 NE 10TH HILLSBORO, OR 97124 AZ-933 TS AMC351108/ 352844/354085</p>	<p>B. Received by (Printed Name)</p>	<p>C. Date of Delivery</p> <p style="text-align: center;">1-9</p>
<p>2. Article Number (Transfer from service label)</p>	<p>D. Is delivery address different from item 1? <input type="checkbox"/> Yes If YES, enter delivery address below: <input type="checkbox"/> No</p>	
<p>PS Form 3811, February 2004</p>	<p>3. Service Type</p> <p><input type="checkbox"/> Certified Mail <input type="checkbox"/> Express Mail <input type="checkbox"/> Registered <input type="checkbox"/> Return Receipt for Merchandise <input type="checkbox"/> Insured Mail <input type="checkbox"/> C.O.D.</p> <p>4. Restricted Delivery? (Extra Fee) <input type="checkbox"/> Yes</p>	
<p>7007 3020 0000 8493 3574</p>		
<p>Domestic Return Receipt</p>		<p>102595-02-M-1540</p>

Hlo m

NOTICE OF NON-LIABILITY FOR LABOR AND MATERIALS FURNISHED

NOTICE IS HEREBY GIVEN that the undersigned is the owner of the following described mine or unpatented mining claims situated in Maricopa County, Arizona, the names of which and the book(s) and page(s) or document number(s) of recording of the location notice(s) in the office of the recorder of said county and the BLM serial numbers of which, are as follows:

Line No.	AMC NUMBER	CLAIM/SITE NAME	COUNTY RECORDER DATA (If available)	TWP	RNG	SEC
1	351108	MICA-1	# 1652113	6-N	6-E	NW-25 SW-24
2					2000	RECEIVED
3					SEP	STATE OF
4						OFFICE
5						DATE.

FILED WITHIN
ACCEPTED
DATE.

Pursuant to the terms of a Existing agreement entered into between the owner and

DAVID FLANDERS which is dated and is for a term commencing on SEPT 2008 and ending on SEPT 2008, the property will be in the possession of and operated by DAVID FLANDERS

The owner is not and will not be working or operating the claims or mine or any part of the claims or mine and does not intend to purchase supplies or materials for the claims or mine or to employ any persons to labor thereon during the term of the above-described agreement.

The owner will not be liable for labor performed or materials or merchandise furnished in the operation or development of the claims or mine during the term of the above-described agreement, and the claims or mine will not be subject to a lien or any debts incurred for labor performed or materials or merchandise furnished for the operation or development of the claims or mine during the term of the agreement.

DATED AND POSTED on the ground this 2nd day of September 2008.

OWNER Rosa Flanders *Rosa Flanders*

SUBSCRIBED AND SWORN TO before me, a Notary Public, this 2nd day of September 2008

By: Rosa Flanders proved to me on the basis of satisfactory evidence.

Notary Public [Signature]

My Commission Expires May 31st, 2012



Form MCF116
Revised July 2005

[Signature]
1781353

Mom

NOTICE OF NON-LIABILITY FOR LABOR AND MATERIALS FURNISHED

NOTICE IS HEREBY GIVEN that the undersigned is the owner of the following described mine or unpatented mining claims situated in MOHICOP County, Arizona, the names of which and the book(s) and page(s) or document number(s) of recording of the location notice(s) in the office of the recorder of said county and the BLM serial numbers of which, are as follows:

Line No.	AMC NUMBER	CLAIM/SITE NAME	COUNTY RECORDER DATA (If available)	TWP	RNG	SEC
1	352844	MICA 1-2-3	# 1652114	6-N	6-E	SE-25 SW-25 NE-25 NW-25
2						
3						
4						
5						

FILED WITH BLM BUT NOT ACCEPTED THIS DATE.

Pursuant to the terms of a Existing agreement entered into between the owner and agent and/or representative DAVID FLANDERS which is dated and is for a term commencing on Sept 2000 and ending on Sept 2008, the property will be in the possession of and operated by DAVID FLANDERS

The owner is not and will not be working or operating the claims or mine or any part of the claims or mine and does not intend to purchase supplies or materials for the claims or mine or to employ any persons to labor thereon during the term of the above-described agreement.

The owner will not be liable for labor performed or materials or merchandise furnished in the operation or development of the claims or mine during the term of the above-described agreement, and the claims or mine will not be subject to a lien or any debts incurred for labor performed or materials or merchandise furnished for the operation or development of the claims or mine during the term of the agreement.

DATED AND POSTED on the ground this 2nd day of September 2008

OWNER Rosa Flanders Rosa Flanders

SUBSCRIBED AND SWORN TO before me, a Notary Public, this 2nd day of September 2008

By: Rosa Flanders Proved to me on the basis of Satis Factory evidence.

Notary Public [Signature]



My Commission Expires May 31st, 2012

Form MCF116 Revised July 2005

This form is available from the Arizona Department of Mines & Mineral Resources and may be reproduced.

1781353

man

NOTICE OF NON-LIABILITY FOR LABOR AND MATERIALS FURNISHED

NOTICE IS HEREBY GIVEN that the undersigned is the owner of the following described mine or unpatented mining claims situated in YAVAPAI County, Arizona, the names of which and the book(s) and page(s) or document number(s) of recording of the location notice(s) in the office of the recorder of said county and the BLM serial numbers of which, are as follows:

Line No.	AMC NUMBER	CLAIM/SITE NAME	COUNTY RECORDER DATA (If available)	TWP	RNG	SEC
1	354085	RUSTI-IRON	B-4464 P-366 APL-4090017	3-N	2-W	NE 35 SE 26
2						
3						
4						
5						

FILED WITH BLM NOT ACCEPTED FOR UPDATE.

Pursuant to the terms of a EXISTING agreement entered into between the owner and

DAVID FLANDERS which is dated and is for a term commencing on Sept-2005 and ending on Sept 2008, the property will be in the possession of and operated by DAVID FLANDERS

The owner is not and will not be working or operating the claims or mine or any part of the claims or mine and does not intend to purchase supplies or materials for the claims or mine or to employ any persons to labor thereon during the term of the above-described agreement.

The owner will not be liable for labor performed or materials or merchandise furnished in the operation or development of the claims or mine during the term of the above-described agreement, and the claims or mine will not be subject to a lien or any debts incurred for labor performed or materials or merchandise furnished for the operation or development of the claims or mine during the term of the agreement.

DATED AND POSTED on the ground this 2nd day of September 2008.

OWNER Rosa Flanders Rosa Flanders

SUBSCRIBED AND SWORN TO before me, a Notary Public, this 2nd day of September 2008 by H.T.
By: Rosa Flanders, proved to me on the basis of satisfactory evidence.

Notary Public [Signature]



My Commission Expires May 31st, 2012

Form MCF116
Revised July 2005

This form is available from the Arizona Department of Mines & Mineral Resources and may be reproduced.

1781353

United States Department of the Interior
Bureau of Land Management
 BUSINESS & SUPPORT SVCS DIV
 ONE N CENTRAL AVE SUITE 800
 PHOENIX, AZ 85004 -4427
 Phone: (602) 417-9200

Receipt

No: 1781353

Transaction #: 1839233	
Date of Transaction: 09/08/2008	
CUSTOMER:	ROSA FLANDERS 1755 NE 10TH HILLSBORO,OR 97124

LINE #	QTY	DESCRIPTION	REMARKS	UNIT PRICE	TOTAL
1	1.00	LOCATABLE MINERALS / MINING CLAIMS-NOT NEW- UNADJUD,ONE AUTH NO. ONLY / MINING CLAIM MONEY RECEIVED (455) CASES: AMC351108/\$30.00	N OF N-L 2008 (3) &WAIVS	- n/a -	30.00
TOTAL:					\$30.00

PAYMENT INFORMATION			
1	AMOUNT:	\$30.00	POSTMARKED: 9/2/08 0:00
	TYPE:	CHECK	RECEIVED: 09/05/2008
	CHECK NO:	10625249610	
	NAME:	FLANDERS, ROSA 1755 NE 10TH HILLSBORO OR 97124	

REMARKS

This receipt was generated by the automated BLM Collections and Billing System and is a paper representation of a portion of the official electronic record contained therein.

UNITED STATES DEPARTMENT OF THE INTERIOR
BUREAU OF LAND MANAGEMENT

538

FORM APPROVED
OMB NO. 1004-0114
Expires: December 31, 2006

MAINTENANCE FEE WAIVER CERTIFICATION

SEE INSTRUCTIONS ON REVERSE

AMC 351108

- This small miner waiver is filed for the assessment year beginning at noon on September 1, 07 and ending at noon on September 1, 08. States of America on September 1, 2007.
- The undersigned and all related parties owned ten or fewer mining claims, mill, or tunnel sites located and maintained on Federal lands in the United States of America on September 1, 2007.
- The undersigned have performed the assessment work **required by law** for each mining claim listed **prior to filing this waiver** and understand that by filing this form; an affidavit of assessment work **must** be recorded by the December 30th following the filing of this waiver.
- The undersigned understand that if the assessment work obligation has not yet come due under 30 U.S.C. 28 (for those claims in their first assessment year only); a notice of intent to hold reciting this condition **must** be recorded by the December 30th following the filing of this waiver.
- The undersigned understand that mill and tunnel sites may also be listed upon this waiver and be waived from payment of the maintenance fee; and that a notice of intent to hold for these sites is required to be recorded by the December 30th immediately following the filing of this waiver.
- The undersigned understand and acknowledge that pursuant to 43 U.S.C. 1212 and 18 U.S.C. 1001; the filing or recording of a false, fictitious, or fraudulent document with the Bureau of Land Management may result in a fine of up to \$250,000, a prison term not to exceed five years, or both.
- The mining claims, mill or tunnel sites for which this waiver from payment of the maintenance fees is requested are:

CLAIM OR SITE NAME	BLM RECORDATION SERIAL NUMBER
1. <u>MICA ONE</u>	<u>351108</u>
2.	
3.	
4.	
5.	
6.	
7.	
8.	
9.	
10.	

The owner(s) (claimants) of the above mining claims and sites are:

Rosa Flanders
(Owner's Name - Please Print)

1755 NE 10th
(Street or P.O. Box)

Hillsboro ORE 97124
(City) (State) (Zip Code)

Rosa Flanders
(Owner's Signature)

(Owner's Name - Please Print)

(Street or P.O. Box)

(City) (State) (Zip Code)

(Owner's Signature)

(Owner's Name - Please Print)

(Street or P.O. Box)

(City) (State) (Zip Code)

(Owner's Signature)

(Continued on page 2)

ENTERED IN COMPUTER
RS 9/20/07

(Owner's Name - Please Print)

(Owner's Signature)

(Street or P.O. Box)

(City) (State) (Zip Code)

(Owner's Name - Please Print)

(Owner's Signature)

(Street or P.O. Box)

(City) (State) (Zip Code)

(Owner's Name - Please Print)

(Owner's Signature)

(Street or P.O. Box)

(City) (State) (Zip Code)

(Owner's Name - Please Print)

(Owner's Signature)

(Street or P.O. Box)

(City) (State) (Zip Code)

INSTRUCTIONS

1. This certification is made under the provisions of § 1744 of Title 43 and § 28-28k of Title 30 of the United States Code; and the regulations thereunder (43 CFR Part 3830).
2. The claimant(s) **must** fill in the dates in paragraph 1 for the beginning and ending of the assessment year for which this waiver is sought.
3. The claimant(s) **must** fill in the date in paragraph 2 for the beginning of the assessment year for which this waiver is sought.
4. All claim and site names and Bureau of Land Management (BLM) serial numbers **must** be listed for the mining claims, mill sites, and tunnel sites for which the waiver is sought.
5. All owners of the mining claims, mill sites, and tunnel sites and their addresses **must** be given.
6. This waiver form **must** be signed by all the claimants or their designated agent, in original form. If an agent is designated, a notarized designation of agent, signed by all of the claimants with proper address given, **must** be submitted with this waiver.

7. This form **must** be filed no later than September 1st for the upcoming assessment year in the BLM State Office where the mining claims or sites are recorded, or the waiver cannot be granted by the BLM. (Example: to obtain a waiver for the assessment year 2000, which begins at noon on September 1, 1999, you **must** qualify for and file for a waiver no later than September 1, 1999, in the proper BLM State Office).
8. For all mining claims which require assessment work, you **must** record an affidavit of labor on or before the December 30th immediately following the filing of this waiver. For all other mining claims or sites waived, you must record a notice of intent to hold on or before the December 30th immediately following the filing of this waiver.
9. Mill and tunnel sites may also be listed upon this waiver and be waived from payment of the maintenance fee. A notice of intent to hold for these sites is required to be filed by the December 30th following the filing of this waiver.

NOTICE/BURDEN HOURS STATEMENT

The Privacy Act of 1974, *as amended*, and the regulation in 43 CFR 2.48(d) provide that you be furnished the following information in connection with the information required by this certification of waiver from rental fees.

AUTHORITY: 30 U.S.C. 28-28k; 43 U.S.C. 1201, 1457, 1740, and 1744; and 43 CFR 3830.

PRINCIPLE PURPOSE: This information is to be used to verify that the owner(s) (claimants) of a mining claim has complied with 30 U.S.C. 28f and is entitled to perform assessment work in lieu of paying the maintenance fee for the mining claims listed on this form.

ROUTINE USE: (1) Adjudication of the claimant(s) certification of waiver from paying the maintenance fee otherwise required by 30 U.S.C. 28f. (2) Disclosure may be made to appropriate Federal agencies when location is made within the agency's geographic area of responsibility. (3) Information from the record and/or the record will be transferred to the appropriate Federal, State, or local agency, or a member of the public in response to a specific request for pertinent information. (4) Information may also be provided to the Department of Justice or in a proceeding before a court or adjudicative body; or to Federal, State, local or foreign agencies when needed for enforcement of civil or criminal codes or applicable regulations concerning title rights upon the public land.

EFFECT OF NOT PROVIDING INFORMATION: Disclosure of this information is required by 30 U.S.C. 28f and 43 CFR Part 3830 for those qualified claimants wishing to take the small miner waiver allowed. Failure to supply the information required in this form to support the claimants certification of waiver from payment of the otherwise required maintenance fees will result in the waiver being disallowed and the mining claims subject to forfeiture by BLM under 30 U.S.C. 28i.

The Paperwork Reduction Act of 1995 requires us to inform you that:
This information is being collected to allow the BLM to determine if you qualify for a waiver from the payment of \$100 per mining claim or site maintenance fee established in 30 U.S.C. 28f and the implementing regulations at 43 CFR 3830. A response to this request is required in accordance with the statute to obtain your benefit.

BLM would like you to know that you do not have to respond to this, or any other, Federal agency-sponsored information collection unless it displays a currently valid OMB control number.

Public reporting burden for this form is estimated to average 8 minutes (0.133 hours) per response, including time to review instructions, gathering and maintaining data, and completing and reviewing the form. Direct comments regarding this burden estimate, or any other aspect of this form, to the U.S. Department of the Interior, Bureau of Land Management, (1004-0114) Bureau Information Collection Clearance Officer (WO-630), Mail Stop 401 US, 1849 C St, N.W., Washington, D.C. 20240.

FOR OFFICIAL USE ONLY

RECEIVED
BUREAU OF
LAND MANAGEMENT
SEP 31 12:23
BLM STATE OFFICE
TUCSON, ARIZONA

When Recorded Return Document to:

Flanders Residence
1755 NE 10th
Hillsboro Oregon 97124

Check here is this is a change of address.

Telephone: _____

E-mail address: _____

AMC 354085
AMC 352844
AMC 351108

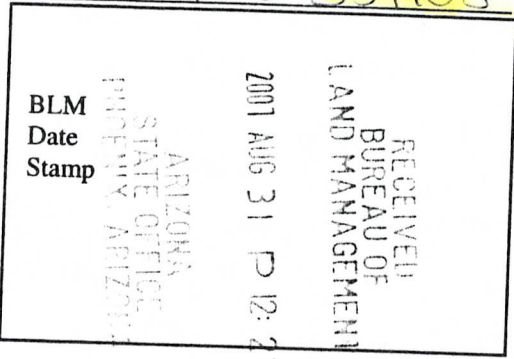
AFFIDAVIT OF PERFORMANCE OF ANNUAL WORK

1. State of Arizona, County of Maricopa County ss:

2. I (Name) Rosa Flanders

3. Reside at (Address) 1755 NE tenth

City Hillsboro County Washington




State OR Zip 97124 being duly sworn, depose and say that I am a citizen of the United States, more than eighteen years of age, that all of the facts set forth in this affidavit, subject to the provisions and penalties of 18 U.S.C. 1001 pertaining to the filing of false, fictitious, or fraudulent statements with the United States, are true and correct according to the best of my knowledge, information and belief.

4. Owner's name and address (If not shown in Items 1-3 above). _____

5. That I am personally acquainted with the mining claim(s). The work and improvements were made by and at the expense of the owner(s) of said claim(s). Said contiguous group of claims, listed on this document, are situated in the

(optional) Mining District; Maricopa County, Arizona.

Line No.	AMC NUMBER	CLAIM/SITE NAME	COUNTY RECORDER DATA (If available)	TWP	RNG	SEC
1	<u>352844</u>	<u>Mica one-two-three</u>	<u>#1652114</u>	<u>6-N</u>	<u>6-E</u>	<u>SE-25 NE-25</u> <u>SW-25 NW-25</u>
2						
3						
4						
5						
6						



RE 9/20/07

BLM
Date
Stamp

7					
8					
9					
10					

6. That between the dates starting at 12 o'clock noon on September 1, 20 06 and ending at 12 o'clock noon on September 1, 20 07 at least \$ 300.00 dollars worth of work and improvements were done and performed upon said claim(s) or upon one or more of a contiguous group of claims for the benefit of all, wholly or partly outside of a contiguous group of claims for the benefit of all, not including the location work.

7. That the following persons were employed to perform the work and improvements described herein: _____

David Flanders

8. That the work and improvements performed were: Clearing dirt, rocks and/or boulders from mine site and extracting samples for testing - not limited to assaying period

9. Dated: 8/23/07 Signature: Rosa Flanders

SUBSCRIBED AND SWORN TO before me, a Notary Public, this 23rd day of August 20 07


By: Rosa Flanders

Notary Public Nicole Hickman

MY COMMISSION EXPIRES 10/16/2010

Bureau of Land Management
Arizona State Office
www.az.blm.gov

No. of Claims: 1 x \$5 = 10.00
Payment Type: MO Init. SRB
Receipt No.: 1502318
For BLM Use Only



Form: MCF108
Revised June 2005
Page 2 of 2

When Recorded Return Document to:

Flanders Residence
1755 NE 10th
Hillsboro Oregon
97124

Check here if this is a change of address.

Telephone: _____

E-mail address: _____


AFFIDAVIT OF PERFORMANCE OF ANNUAL WORK

1. State of Arizona, County of Maricopa ss:

2. I (Name) Rosa Flanders

3. Reside at (Address) 1755 NE 10th

City Hillsboro County Washington



State OR Zip 97124 being duly sworn, depose and say that I am a citizen of the United States, more than eighteen years of age, that all of the facts set forth in this affidavit, subject to the provisions and penalties of 18 U.S.C. 1001 pertaining to the filing of false, fictitious, or fraudulent statements with the United States, are true and correct according to the best of my knowledge, information and belief.

4. Owner's name and address (If not shown in Items 1-3 above). _____

5. That I am personally acquainted with the mining claim(s). The work and improvements were made by and at the expense of the owner(s) of said claim(s). Said contiguous group of claims, listed on this document, are situated in the _____ (optional) Mining District; Maricopa County, Arizona.

Line No.	AMC NUMBER	CLAIM/SITE NAME	COUNTY RECORDER DATA (If available)	TWP	RNG	SEC
1	35108	MICA-ONE	#1652113	6-N	6-E	NW-25 SW-24
2						
3						
4						
5						
6						

BLM
Date
Stamp

7					
8					
9					
10					

6. That between the dates starting at 12 o'clock noon on September 1, 20 06 and ending at 12 o'clock noon on September 1, 20 07 at least \$ 300.00 dollars worth of work and improvements were done and performed upon said claim(s) or upon one or more of a contiguous group of claims for the benefit of all, wholly or partly outside of a contiguous group of claims for the benefit of all, not including the location work.

7. That the following persons were employed to perform the work and improvements described herein: _____

David Flanders

8. That the work and improvements performed were: clearing debris from mine sites, searching for minerals of marketable value and extracting samples for testing - not limited to assaying.

9. Dated: 8/23/07 Signature: Rosa Flanders

SUBSCRIBED AND SWORN TO before me, a Notary Public, this 23rd day of August 20 07

By: Rosa Flanders

Notary Public Nicole Hickman

MY COMMISSION EXPIRES 10/16/2010

Bureau of Land Management
Arizona State Office
www.az.blm.gov

No. of Claims: 1 x \$5 = 10.00
Payment Type: MO Init. RF
Receipt No.: 1562318
For BLM Use Only



Form: MCF108
Revised June 2005
Page 2 of 2

When Recorded Return Document to:

Flanders Residence

1755 NE Tenth

Hillsboro Oregon 97124

Check here is this is a change of address.

Telephone (503) 640-3728

E-mail address: _____

AFFIDAVIT OF PERFORMANCE OF ANNUAL WORK

1. State of Arizona, County of Yavapai County ss:

2. I (Name) Rosa Flanders

3. Reside at (Address) 1755 NE 10th


City Hillsboro County Washington

State ORE Zip 97124 being duly sworn, depose and say that I am a citizen of the United States, more than eighteen years of age, that all of the facts set forth in this affidavit, subject to the provisions and penalties of 18 U.S.C. 1001 pertaining to the filing of false, fictitious, or fraudulent statements with the United States, are true and correct according to the best of my knowledge, information and belief.


4. Owner's name and address (If not shown in Items 1-3 above). Rosa Flanders
1755 NE 10th Hillsboro Oregon 97124

5. That I am personally acquainted with the mining claim(s). The work and improvements were made by and at the expense of the owner(s) of said claim(s). Said contiguous group of claims, listed on this document, are situated in the

(optional) Mining District; Yavapai County, Arizona.



Line No.	AMC NUMBER	CLAIM/SITE NAME	COUNTY RECORDER DATA (If available)	TWP	RNG	SEC
1	354085	Rust-Iron	B-4464 P-366 APL 4090017	13-N	J-W	NE-35 SE-26
2						
3						
4						
5						
6						



BLM
Date
Stamp

7						
8						
9						
10						

6. That between the dates starting at 12 o'clock noon on September 1, 20 06 and ending at 12 o'clock noon on September 1, 20 07 at least \$ 300.00 dollars worth of work and improvements were done and performed upon said claim(s) or upon one or more of a contiguous group of claims for the benefit of all, wholly or partly outside of a contiguous group of claims for the benefit of all, not including the location work.

7. That the following persons were employed to perform the work and improvements described herein: Darrel Flanders

8. That the work and improvements performed were: Cleaning out mine site's
c of water and debris and extracting samples for
testing - not limited to assaying period

9. Dated: 8/23/07 Signature: Rosa Flanders

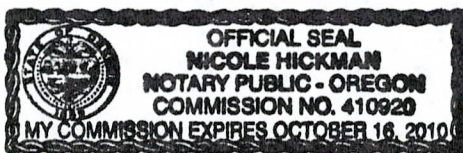
SUBSCRIBED AND SWORN TO before me, a Notary Public, this 23rd day of August of 07

By: Rosa Flanders

Notary Public Nicole Hickman

MY COMMISSION EXPIRES 10/16/2010

Bureau of Land Management
Arizona State Office
www.az.blm.gov



No. of Claims: 1 x \$5 = 10.00
Payment Type: MO Init. RF
Receipt No.: 1562318
For BLM Use Only

United States Department of the Interior

Bureau of Land Management
 BUSINESS & SUPPORT SVCS DIV
 ONE N CENTRAL AVE SUITE 800
 PHOENIX, AZ 85004 -4427
 Phone: (602) 417-9200

Receipt

No: 1562312

Transaction #: 1614044	
Date of Transaction: 09/06/2007	
CUSTOMER:	ROSA FLANDERS 1755 NE 10TH HILLSBORO,OR 97124

LINE #	QTY	DESCRIPTION	REMARKS	UNIT PRICE	TOTAL
1	1.00	LOCATABLE MINERALS / MINING CLAIMS-NOT NEW-UNADJUD,ONE AUTH NO. ONLY / MINING CLAIM MONEY RECEIVED (455) CASES: AMC351108/\$30.00	POL/WAIVER (3)	- n/a -	30.00
TOTAL:					\$30.00

PAYMENT INFORMATION					
1	AMOUNT:	\$30.00	POSTMARKED:	8/29/07 0:00	
	TYPE:	CHECK	RECEIVED:	09/05/2007	
	CHECK NO:	10283461784			
	NAME:	FLANDERS, ROSA 1755 NE 10TH HILLSBORO OR 97124			

REMARKS

This receipt was generated by the automated BLM Collections and Billing System and is a paper representation of a portion of the official electronic record contained therein.

UNITED STATES DEPARTMENT OF THE INTERIOR
BUREAU OF LAND MANAGEMENT

MAINTENANCE FEE WAIVER CERTIFICATION

SEE INSTRUCTIONS ON REVERSE

349
FORM APPROVED
OMB NO. 1004-0114
Expires: December 31, 2006
AMC 351108

- This small miner waiver is filed for the assessment year beginning at noon on September 1, 06 and ending at noon on September 1, 07.
- The undersigned and all related parties owned ten or fewer mining claims, mill, or tunnel sites located and maintained on Federal lands in the United States of America on September 1, 2006.
- The undersigned have performed the assessment work **required by law** for each mining claim listed **prior to filing this waiver** and understand that by filing this form; an affidavit of assessment work **must** be recorded by the December 30th following the filing of this waiver.
- The undersigned understand that if the assessment work obligation has not yet come due under 30 U.S.C. 28 (for those claims in their first assessment year only); a notice of intent to hold reciting this condition **must** be recorded by the December 30th following the filing of this waiver.
- The undersigned understand that mill and tunnel sites may also be listed upon this waiver and be waived from payment of the maintenance fee; and that a notice of intent to hold for these sites is required to be recorded by the December 30th immediately following the filing of this waiver.
- The undersigned understand and acknowledge that pursuant to 43 U.S.C. 1212 and 18 U.S.C. 1001; the filing or recording of a false, fictitious, or fraudulent document with the Bureau of Land Management may result in a fine of up to \$250,000, a prison term not to exceed five years, or both.
- The mining claims, mill or tunnel sites for which this waiver from payment of the maintenance fees is requested are:

CLAIM OR SITE NAME	BLM RECORDATION SERIAL NUMBER
1. MICA ONE	351108
2.	
3.	
4.	
5.	
6.	
7.	
8.	
9.	
10.	

RECEIVED
BLM AZ STATE OFFICE
2006 AUG 22 A 9:44
PHOENIX, ARIZONA

The owner(s) (claimants) of the above mining claims and sites are:

Rosa Flanders
(Owner's Name - Please Print)

1755 NE 10th
(Street or P.O. Box)

Hillsbor OR 97124
(City) (State) (Zip Code)

Rosa Flanders
(Owner's Signature)

(Owner's Name - Please Print)

(Street or P.O. Box)

(City) (State) (Zip Code)

(Owner's Signature)

(Owner's Name - Please Print)

(Street or P.O. Box)

(City) (State) (Zip Code)

(Owner's Signature)

(Continued on page 2)

ENTERED IN COMPUTER
M. H. G. de

(Owner's Name - Please Print)	(Owner's Signature)
(Street or P.O. Box)	(City) (State) (Zip Code)
(Owner's Name - Please Print)	(Owner's Signature)
(Street or P.O. Box)	(City) (State) (Zip Code)
(Owner's Name - Please Print)	(Owner's Signature)
(Street or P.O. Box)	(City) (State) (Zip Code)
(Owner's Name - Please Print)	(Owner's Signature)
(Street or P.O. Box)	(City) (State) (Zip Code)

INSTRUCTIONS

1. This certification is made under the provisions of § 1744 of Title 43 and § 28-28k of Title 30 of the United States Code; and the regulations thereunder (43 CFR Part 3830).
2. The claimant(s) **must** fill in the dates in paragraph 1 for the beginning and ending of the assessment year for which this waiver is sought.
3. The claimant(s) **must** fill in the date in paragraph 2 for the beginning of the assessment year for which this waiver is sought.
4. All claim and site names and Bureau of Land Management (BLM) serial numbers **must** be listed for the mining claims, mill sites, and tunnel sites for which the waiver is sought.
5. All owners of the mining claims, mill sites, and tunnel sites and their addresses **must** be given.
6. This waiver form **must** be signed by all the claimants or their designated agent, in original form. If an agent is designated, a notarized designation of agent, signed by all of the claimants with proper address given, **must** be submitted with this waiver.
7. This form **must** be filed no later than September 1st for the upcoming assessment year in the BLM State Office where the mining claims or sites are recorded, or the waiver cannot be granted by the BLM. (Example: to obtain a waiver for the assessment year 2000, which begins at noon on September 1, 1999, you **must** qualify for and file for a waiver no later than September 1, 1999, in the proper BLM State Office).
8. For all mining claims which require assessment work, you **must** record an affidavit of labor on or before the December 30th immediately following the filing of this waiver. For all other mining claims or sites waived, you must record a notice of intent to hold on or before the December 30th immediately following the filing of this waiver.
9. Mill and tunnel sites may also be listed upon this waiver and be waived from payment of the maintenance fee. A notice of intent to hold for these sites is required to be filed by the December 30th following the filing of this waiver.

NOTICE/BURDEN HOURS STATEMENT

The Privacy Act of 1974, *as amended*, and the regulation in 43 CFR 2.48(d) provide that you be furnished the following information in connection with the information required by this certification of waiver from rental fees.

AUTHORITY: 30 U.S.C. 28-28k; 43 U.S.C. 1201, 1457, 1740, and 1744; and 43 CFR 3830.

PRINCIPLE PURPOSE: This information is to be used to verify that the owner(s) (claimants) of a mining claim has complied with 30 U.S.C. 28f and is entitled to perform assessment work in lieu of paying the maintenance fee for the mining claims listed on this form.

ROUTINE USE: (1) Adjudication of the claimant(s) certification of waiver from paying the maintenance fee otherwise required by 30 U.S.C. 28f. (2) Disclosure may be made to appropriate Federal agencies when location is made within the agency's geographic area of responsibility. (3) Information from the record and/or the record will be transferred to the appropriate Federal, State, or local agency, or a member of the public in response to a specific request for pertinent information. (4) Information may also be provided to the Department of Justice or in a proceeding before a court or adjudicative body; or to Federal, State, local or foreign agencies when needed for enforcement of civil or criminal codes or applicable regulations concerning title rights upon the public land.

EFFECT OF NOT PROVIDING INFORMATION: Disclosure of this information is required by 30 U.S.C. 28f and 43 CFR Part 3830 for those qualified claimants wishing to take the small miner waiver allowed. Failure to supply the information required in this form to support the claimants certification of waiver from payment of the otherwise required maintenance fees will result in the waiver being disallowed and the mining claims subject to forfeiture by BLM under 30 U.S.C. 28i.

The Paperwork Reduction Act of 1995 requires us to inform you that: This information is being collected to allow the BLM to determine if you qualify for a waiver from the payment of \$100 per mining claim or site maintenance fee established in 30 U.S.C. 28f and the implementing regulations at 43 CFR 3830. A response to this request is required in accordance with the statute to obtain your benefit.

BLM would like you to know that you do not have to respond to this, or any other, Federal agency-sponsored information collection unless it displays a currently valid OMB control number.

Public reporting burden for this form is estimated to average 8 minutes (0.133 hours) per response, including time to review instructions, gathering and maintaining data, and completing and reviewing the form. Direct comments regarding this burden estimate, or any other aspect of this form, to the U.S. Department of the Interior, Bureau of Land Management, (1004-0114) Bureau Information Collection Clearance Officer (WO-630), Mail Stop 401 LS, 1849 C St, N.W., Washington, D.C. 20240.

FOR OFFICIAL USE ONLY

When Recorded Return Document to:

Flanders Residence

1755 NE 10th

Hillsboro Oregon 97124

AMC 351108

352844

354085

Check here is this is a change of address.

Telephone: _____

E-mail address: _____

AFFIDAVIT OF PERFORMANCE OF ANNUAL WORK

1. State of Arizona, County of Maricopa County ss:

2. I (Name) David Flanders - Locator

3. Reside at (Address) 1755 NE 10th

BLM
Date
Stamp

City Hillsboro County Washington

State OR Zip 97124 being duly sworn, depose and say that I am a citizen of the United States, more than eighteen years of age, that all of the facts set forth in this affidavit, subject to the provisions and penalties of 18 U.S.C. 1001 pertaining to the filing of false, fictitious, or fraudulent statements with the United States, are true and correct according to the best of my knowledge, information and belief.

4. Owner's name and address (If not shown in Items 1-3 above). Rosa Flanders
1755 NE 10th - Hillsboro - Oregon - 97124

5. That I am personally acquainted with the mining claim(s). The work and improvements were made by and at the expense of the owner(s) of said claim(s). Said contiguous group of claims, listed on this document, are situated in the _____ (optional) Mining District; _____ County, Arizona.

Line No.	AMC NUMBER	CLAIM/SITE NAME	COUNTY RECORDER DATA (If available)	TWP	RNG	SEC
1	352844	Mica one-two-three		6-N	6-E	(SE-25 NE-25) (SW-25 NW-25)
2						
3						
4						
5						
6						

ENTERED IN COMPUTE
MHyde

RECEIVED
 B.L.M. AZ STATE OFFICE
 2006 AUG 22 A 9:43
 PHOENIX, ARIZONA
 BLM
 Date
 Stamp

7					
8					
9					
10					

6. That between the dates starting at 12 o'clock noon on September 1, 20 05 and ending at 12 o'clock noon on September 1, 20 06 at least \$ 300.00 dollars worth of work and improvements were done and performed upon said claim(s) or upon one or more of a contiguous group of claims for the benefit of all, wholly or partly outside of a contiguous group of claims for the benefit of all, not including the location work.

7. That the following persons were employed to perform the work and improvements described herein: _____
David Flanders and Constitutionally athrowized help.

8. That the work and improvements performed were: Seeking and/or searching (for precious metal (S) and/or minerals) a of marketable value period) - but a inclusive a of engaging and/or performing general labor - not limited to - exploratory work, a of encompassing a extracting mineral sample(s) for testing - not limited to - assaying period, but a inclusive a of observing and/or inspecting claim site a of a in question, for sign(s) and/or indications a of disturbance(s) and/or altering a of the a natural environment a either (naturally caused) or (unnaturally caused) - not limited to - criminally a based activities period.


9. Dated: _____ Signature: Rosa Flanders

SUBSCRIBED AND SWORN TO before me, a Notary Public, this Aug 9 day of 8/9 2006

By: Smita Patel Notary Public

Notary Public: _____

MY COMMISSION EXPIRES 6/6/08



Bureau of Land Management
 Arizona State Office
www.az.blm.gov

No. of Claims: _____ x \$5 = _____
 Payment Type: _____ Init. _____
 Receipt No.: _____
 For BLM Use Only

RECEIVED
B.L.M. AZ STATE OFFICE
2006 AUG 22 A 9:44
PHOENIX, ARIZONA

BLM
Date
Stamp

7					
8					
9					
10					

6. That between the dates starting at 12 o'clock noon on September 1, 20 05 and ending at 12 o'clock noon on September 1, 20 06 at least \$ 300.00 dollars worth of work and improvements were done and performed upon said claim(s) or upon one or more of a contiguous group of claims for the benefit of all, wholly or partly outside of a contiguous group of claims for the benefit of all, not including the location work.


7. That the following persons were employed to perform the work and improvements described herein: _____
David Flanders and constitutionally authorized help.

8. That the work and improvements performed were: Seeking and/or searching (for precious metal(s) and/or minerals) a of marketable value period) - but d inclusive a of engaging and/or performing general labor - not limited to - exploratory work, a of encompassing a extracting mineral sample(s) for testing - not limited to - assaying period, but a inclusive a of observing and/or inspecting claim site a of a in question for sign(s) and/or indication(s) a of disturbance(s) and/or altering a of the natural environment a with in (naturally causes of period) a or a un-naturally caused - not limited to - a citizenship a based activities period

9. Dated: _____ Signature: Rosa Flanders

SUBSCRIBED AND SWORN TO before me, a Notary Public, this 9 day of 8/9 20 06

By: Smita Patel / Notary Public
Notary Public _____



MY COMMISSION EXPIRES 6/6/08

Bureau of Land Management
Arizona State Office
www.az.blm.gov

No. of Claims: _____ x \$5 = _____
Payment Type: _____ Init. _____
Receipt No.: _____
For BLM Use Only

When Recorded Return Document to:

Flanders Residence
1755 NE 10th
Hillsboro Oregon
97124

Check here is this is a change of address.

Telephone: (503) 640-3328

E-mail address: _____

AFFIDAVIT OF PERFORMANCE OF ANNUAL WORK

1. State of Arizona, County of Yavapai County ss:

2. I (Name) David Flanders - locator

3. Reside at (Address) 1755 NE 10th

BLM
Date
Stamp

City Hillsboro County Washington

State OR Zip 97124 being duly sworn, depose and say that I am a citizen of the United States, more than eighteen years of age, that all of the facts set forth in this affidavit, subject to the provisions and penalties of 18 U.S.C. 1001 pertaining to the filing of false, fictitious, or fraudulent statements with the United States, are true and correct according to the best of my knowledge, information and belief.

4. Owner's name and address (If not shown in Items 1-3 above). Rosa Flanders
1755 NE 10th - Hillsboro - ORE - 97124

5. That I am personally acquainted with the mining claim(s). The work and improvements were made by and at the expense of the owner(s) of said claim(s). Said contiguous group of claims, listed on this document, are situated in the

(optional) Mining District; Yavapai County, Arizona.

Line No.	AMC NUMBER	CLAIM/SITE NAME	COUNTY RECORDER DATA (If available)	TWP	RNG	SEC
1	354085	Rusti-Iron	File 3926719 BK/page 4320/29	13-N	2-W	NE-35 SE-26
2						
3						
4						
5						
6						

RECEIVED
B.L.M. AZ STATE OFFICE
2006 AUG 22 A 9:44
PHOENIX, ARIZONA

BLM
Date
Stamp

7					
8					
9					
10					

6. That between the dates starting at 12 o'clock noon on September 1, 20 06 and ending at 12 o'clock noon on September 1, 20 06 at least \$ 300.00 dollars worth of work and improvements were done and performed upon said claim(s) or upon one or more of a contiguous group of claims for the benefit of all, wholly or partly outside of a contiguous group of claims for the benefit of all, not including the location work.

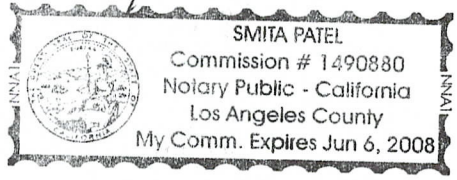
7. That the following persons were employed to perform the work and improvements described herein: _____
David Flanders and Constitutionally authorized help.

8. That the work and improvements performed were: Seeking and/or searching - (for precious metal(s) and/or mineral(s) a of marketable value period) - but a inclusive a of engaging and/or performing general labor - not limited to - exploratory work, a of encompassing a extracting mineral sample(s) for testing - not limited to - assaying period, but a inclusive a of observing and/or inspecting claims site a of a ra question, for sign(s) and/or indication(s) a of disturbance(s) and/or altering a of the a natural environment, a either (naturally caused period) or a un-naturally caused - not limited to - criminal a based activities period

9. Dated: _____ Signature: Rosa Flanders

SUBSCRIBED AND SWORN TO before me, a Notary Public, this 9 day of August 20 06

By: Smita Patel Notary Public
Notary Public _____
MY COMMISSION EXPIRES 6/6/08



Bureau of Land Management
Arizona State Office
www.az.blm.gov

No. of Claims: _____ x \$5 = _____
Payment Type: _____ Init. _____
Receipt No.: _____
For BLM Use Only

When Recorded Return Document to:

Flanders Residence

1755 NE 10th

Hillsboro Oregon 97124

Check here is this is a change of address.

Telephone: (503) 640-3328

E-mail address: _____

AFFIDAVIT OF PERFORMANCE OF ANNUAL WORK

1. State of Arizona, County of Maricopa ss:

2. I (Name) David Flanders

3. Reside at (Address) 1755 NE 10th

City Hillsboro County Washington

BLM
Date
Stamp

State OR Zip 97124 being duly sworn, depose and say that I am a citizen of the United States, more than eighteen years of age, that all of the facts set forth in this affidavit, subject to the provisions and penalties of 18 U.S.C. 1001 pertaining to the filing of false, fictitious, or fraudulent statements with the United States, are true and correct according to the best of my knowledge, information and belief.

4. Owner's name and address (If not shown in Items 1-3 above). Rosa Flanders
1755 NE 10th - Hillsboro - Oregon - 97124

5. That I am personally acquainted with the mining claim(s). The work and improvements were made by and at the expense of the owner(s) of said claim(s). Said contiguous group of claims, listed on this document, are situated in the

(optional) Mining District; Maricopa County, Arizona.

Line No.	AMC NUMBER	CLAIM/SITE NAME	COUNTY RECORDER DATA (If available)	TWP	RNG	SEC
1	351108	Mica One		NW-28 SW-24 (insured)	6-N	6-E
2						
3						
4						
5						
6						

United States Department of the Interior
Bureau of Land Management
 BUSINESS & SUPPORT SVCS DIV
 ONE N CENTRAL AVE
 PHOENIX, AZ 85004 -2203
 Phone: (602) 417-9200

Receipt

No: 1341874

Transaction #: 1387096	
Date of Transaction: 08/23/2006	
CUSTOMER:	ROSA FLANDERS 1755 NE 10TH HILLSBORO,OR 97124

LINE #	QTY	DESCRIPTION	REMARKS	UNIT PRICE	TOTAL
1	1.00	LOCATABLE MINERALS / MINING CLAIMS-NOT NEW-UNADJUD,ONE AUTH NO. ONLY / MINING CLAIM MONEY RECEIVED (455) CASES: AMC352844/\$30.00	WAIVER / POL 2006 (3)	- n/a -	30.00
TOTAL:					\$30.00

PAYMENT INFORMATION			
1	AMOUNT:	\$30.00	POSTMARKED: N/A
	TYPE:	CHECK	RECEIVED: 08/22/2006
	CHECK NO:	0001035564	
	NAME:	FLANDERS, DAVID 1755 NE 10TH HILLSBORO OR 97124	

REMARKS

This receipt was generated by the automated BLM Collections and Billing System and is a paper representation of a portion of the official electronic record contained therein.

UNITED STATES DEPARTMENT OF THE INTERIOR
BUREAU OF LAND MANAGEMENT

349

FORM APPROVED
OMB NO. 1004-0114
Expires: December 31, 2006

MAINTENANCE FEE WAIVER CERTIFICATION

SEE INSTRUCTIONS ON REVERSE

AMC 351108

- This small miner waiver is filed for the assessment year beginning at noon on September 1, 06 and ending at noon on September 1, 07.
- The undersigned and all related parties owned ten or fewer mining claims, mill, or tunnel sites located and maintained on Federal lands in the United States of America on September 1, 2006.
- The undersigned have performed the assessment work **required by law** for each mining claim listed **prior to filing this waiver** and understand that by filing this form; an affidavit of assessment work **must** be recorded by the December 30th following the filing of this waiver.
- The undersigned understand that if the assessment work obligation has not yet come due under 30 U.S.C. 28 (for those claims in their first assessment year only); a notice of intent to hold reciting this condition **must** be recorded by the December 30th following the filing of this waiver.
- The undersigned understand that mill and tunnel sites may also be listed upon this waiver and be waived from payment of the maintenance fee; and that a notice of intent to hold for these sites is required to be recorded by the December 30th immediately following the filing of this waiver.
- The undersigned understand and acknowledge that pursuant to 43 U.S.C. 1212 and 18 U.S.C. 1001; the filing or recording of a false, fictitious, or fraudulent document with the Bureau of Land Management may result in a fine of up to \$250,000, a prison term not to exceed five years, or both.
- The mining claims, mill or tunnel sites for which this waiver from payment of the maintenance fees is requested are:

CLAIM OR SITE NAME	BLM RECORDATION SERIAL NUMBER
1. MICA ONE	351108
2.	
3.	
4.	
5.	
6.	
7.	
8.	
9.	
10.	

PHOENIX, ARIZONA
2006 AUG 22 A 9:44
RECEIVED
B.L.M. AZ STATE OFFICE

The owner(s) (claimants) of the above mining claims and sites are:

Rosa Flanders

(Owner's Name - Please Print)

Rosa Flanders

(Owner's Signature)

1755 NE 10th

(Street or P.O. Box)

Hillsbor

(City)

OR

(State)

97124

(Zip Code)

(Owner's Name - Please Print)

(Owner's Signature)

(Street or P.O. Box)

(City)

(State)

(Zip Code)

(Owner's Name - Please Print)

(Owner's Signature)

(Street or P.O. Box)

(City)

(State)

(Zip Code)

(Continued on page 2)

ENTERED IN COMPUTER

MLR/de

(Owner's Name - Please Print)	(Owner's Signature)
(Street or P.O. Box)	(City) (State) (Zip Code)
(Owner's Name - Please Print)	(Owner's Signature)
(Street or P.O. Box)	(City) (State) (Zip Code)
(Owner's Name - Please Print)	(Owner's Signature)
(Street or P.O. Box)	(City) (State) (Zip Code)
(Owner's Name - Please Print)	(Owner's Signature)
(Street or P.O. Box)	(City) (State) (Zip Code)

INSTRUCTIONS

1. This certification is made under the provisions of § 1744 of Title 43 and § 28-28k of Title 30 of the United States Code; and the regulations thereunder (43 CFR Part 3830).
2. The claimant(s) **must** fill in the dates in paragraph 1 for the beginning and ending of the assessment year for which this waiver is sought.
3. The claimant(s) **must** fill in the date in paragraph 2 for the beginning of the assessment year for which this waiver is sought.
4. All claim and site names and Bureau of Land Management (BLM) serial numbers **must** be listed for the mining claims, mill sites, and tunnel sites for which the waiver is sought.
5. All owners of the mining claims, mill sites, and tunnel sites and their addresses **must** be given.
6. This waiver form **must** be signed by all the claimants or their designated agent, in original form. If an agent is designated, a notarized designation of agent, signed by all of the claimants with proper address given, **must** be submitted with this waiver.
7. This form **must** be filed no later than September 1st for the upcoming assessment year in the BLM State Office where the mining claims or sites are recorded, or the waiver cannot be granted by the BLM. (Example: to obtain a waiver for the assessment year 2000, which begins at noon on September 1, 1999, you **must** qualify for and file for a waiver no later than September 1, 1999, in the proper BLM State Office).
8. For all mining claims which require assessment work, you **must** record an affidavit of labor on or before the December 30th immediately following the filing of this waiver. For all other mining claims or sites waived, you must record a notice of intent to hold on or before the December 30th immediately following the filing of this waiver.
9. Mill and tunnel sites may also be listed upon this waiver and be waived from payment of the maintenance fee. A notice of intent to hold for these sites is required to be filed by the December 30th following the filing of this waiver.

NOTICE/BURDEN HOURS STATEMENT

The Privacy Act of 1974, *as amended*, and the regulation in 43 CFR 2.48(d) provide that you be furnished the following information in connection with the information required by this certification of waiver from rental fees.

AUTHORITY: 30 U.S.C. 28-28k; 43 U.S.C. 1201, 1457, 1740, and 1744; and 43 CFR 3830.

PRINCIPLE PURPOSE: This information is to be used to verify that the owner(s) (claimants) of a mining claim has complied with 30 U.S.C. 28f and is entitled to perform assessment work in lieu of paying the maintenance fee for the mining claims listed on this form.

ROUTINE USE: (1) Adjudication of the claimant(s) certification of waiver from paying the maintenance fee otherwise required by 30 U.S.C. 28f. (2) Disclosure may be made to appropriate Federal agencies when location is made within the agency's geographic area of responsibility. (3) Information from the record and/or the record will be transferred to the appropriate Federal, State, or local agency, or a member of the public in response to a specific request for pertinent information. (4) Information may also be provided to the Department of Justice or in a proceeding before a court or adjudicative body; or to Federal, State, local or foreign agencies when needed for enforcement of civil or criminal codes or applicable regulations concerning title rights upon the public land.

EFFECT OF NOT PROVIDING INFORMATION: Disclosure of this information is required by 30 U.S.C. 28f and 43 CFR Part 3830 for those qualified claimants wishing to take the small miner waiver allowed. Failure to supply the information required in this form to support the claimants certification of waiver from payment of the otherwise required maintenance fees will result in the waiver being disallowed and the mining claims subject to forfeiture by BLM under 30 U.S.C. 28i.

The Paperwork Reduction Act of 1995 requires us to inform you that: This information is being collected to allow the BLM to determine if you qualify for a waiver from the payment of \$100 per mining claim or site maintenance fee established in 30 U.S.C. 28f and the implementing regulations at 43 CFR 3830. A response to this request is required in accordance with the statute to obtain your benefit.

BLM would like you to know that you do not have to respond to this, or any other, Federal agency-sponsored information collection unless it displays a currently valid OMB control number.

Public reporting burden for this form is estimated to average 8 minutes (0.133 hours) per response, including time to review instructions, gathering and maintaining data, and completing and reviewing the form. Direct comments regarding this burden estimate, or any other aspect of this form, to the U.S. Department of the Interior, Bureau of Land Management, (1004-0114) Bureau Information Collection Clearance Officer (WO-630), Mail Stop 401 LS, 1849 C St, N.W., Washington, D.C. 20240.

FOR OFFICIAL USE ONLY

AMC 351108
352844
354085

United States Department of the Interior
Bureau of Land Management
 BUSINESS & SUPPORT SVCS DIV
 222 N CENTRAL AVE
 PHOENIX, AZ 85004 -2203
 Phone: (602) 417-9200

Receipt

No: 1139635

Transaction #: 1178852	
Date of Transaction: 08/29/2005	
CUSTOMER:	DAVID FLANDERS 1755 NE 10TH AVE HILLSBORO, OR 97124

LINE #	QTY	DESCRIPTION	REMARKS	UNIT PRICE	TOTAL
1	1.00	LOCATABLE MINERALS / MINING CLAIMS- NOT NEW-UNADJUD, ONE AUTH NO. ONLY / MINING CLAIM MONEY RECEIVED (455) CASES: AMC351108/\$15.00	POL/WAIVER 2005 (3)	- n/a -	15.00
TOTAL:					\$15.00

PAYMENT INFORMATION			
1	AMOUNT:	\$15.00	POSTMARKED: 08/19/2005
	TYPE:	CHECK	RECEIVED: 08/22/2005
	CHECK NO:	08391596927	
	NAME:	FLANDERS, D. 1755 NE 10TH AVE HILLSBORO OR 97124	

REMARKS

This receipt was generated by the automated BLM Collections and Billing System and is a paper representation of a portion of the official electronic record contained therein.

435

UNITED STATES DEPARTMENT OF THE INTERIOR
BUREAU OF LAND MANAGEMENT

FORM APPROVED
OMB NO. 1004-0114
Expires: December 31, 2006

MAINTENANCE FEE WAIVER CERTIFICATION

SEE INSTRUCTIONS ON REVERSE

1. This small miner waiver is filed for the assessment year beginning at noon on September 1, 05 and ending at noon on September 1, 06.
2. The undersigned and all related parties owned ten or fewer mining claims, mill, or tunnel sites located and maintained on Federal lands in the United States of America on September 1, 2005.
3. The undersigned have performed the assessment work **required by law** for each mining claim listed **prior to filing this waiver** and understand that by filing this form; an affidavit of assessment work **must** be recorded by the December 30th following the filing of this waiver.
4. The undersigned understand that if the assessment work obligation has not yet come due under 30 U.S.C. 28 (for those claims in their first assessment year only); a notice of intent to hold reciting this condition **must** be recorded by the December 30th following the filing of this waiver.
5. The undersigned understand that mill and tunnel sites may also be listed upon this waiver and be waived from payment of the maintenance fee; and that a notice of intent to hold for these sites is required to be recorded by the December 30th immediately following the filing of this waiver.
6. The undersigned understand and acknowledge that pursuant to 43 U.S.C. 1212 and 18 U.S.C. 1001; the filing or recording of a false, fictitious, or fraudulent document with the Bureau of Land Management may result in a fine of up to \$250,000, a prison term not to exceed five years, or both.
7. The mining claims, mill or tunnel sites for which this waiver from payment of the maintenance fees is requested are:

CLAIM OR SITE NAME	BLM RECORDATION SERIAL NUMBER
1. <u>Mica-one</u>	<u>3051108</u>
2.	
3.	
4.	
5.	
6.	
7.	
8.	
9.	
10.	

RECEIVED
 BUREAU OF
 LAND MANAGEMENT
 2005 AUG 22 P 1:11
 ARIZONA
 STATE OFFICE
 PHOENIX, ARIZONA

The owner(s) (claimants) of the above mining claims and sites are:

Rosa Flanders
(Owner's Name - Please Print)

Rosa Flanders
(Owner's Signature)

1755 NE 10th
(Street or P.O. Box)

Hillsbor Ore 97124
(City) (State) (Zip Code)

(Owner's Name - Please Print)

(Owner's Signature)

(Street or P.O. Box)

(City) (State) (Zip Code)

(Owner's Name - Please Print)

(Owner's Signature)

(Street or P.O. Box)

(City) (State) (Zip Code)

(Continued on page 2)

ENTERED INTO COMPUTER
10/18/05 gB

(Owner's Name - Please Print)	(Owner's Signature)
(Street or P.O. Box)	(City) (State) (Zip Code)
(Owner's Name - Please Print)	(Owner's Signature)
(Street or P.O. Box)	(City) (State) (Zip Code)
(Owner's Name - Please Print)	(Owner's Signature)
(Street or P.O. Box)	(City) (State) (Zip Code)
(Owner's Name - Please Print)	(Owner's Signature)
(Street or P.O. Box)	(City) (State) (Zip Code)

INSTRUCTIONS

1. This certification is made under the provisions of § 1744 of Title 43 and § 28-28k of Title 30 of the United States Code; and the regulations thereunder (43 CFR Part 3830).
2. The claimant(s) **must** fill in the dates in paragraph 1 for the beginning and ending of the assessment year for which this waiver is sought.
3. The claimant(s) **must** fill in the date in paragraph 2 for the beginning of the assessment year for which this waiver is sought.
4. All claim and site names and Bureau of Land Management (BLM) serial numbers **must** be listed for the mining claims, mill sites, and tunnel sites for which the waiver is sought.
5. All owners' of the mining claims, mill sites, and tunnel sites and their addresses **must** be given.
6. This waiver form **must** be signed by all the claimants or their designated agent, in original form. If an agent is designated, a notarized designation of agent, signed by all of the claimants with proper address given, **must** be submitted with this waiver.
7. This form **must** be filed no later than September 1st for the upcoming assessment year in the BLM State Office where the mining claims or sites are recorded, or the waiver cannot be granted by the BLM. (Example: to obtain a waiver for the assessment year 2000, which begins at noon on September 1, 1999, you **must** qualify for and file for a waiver no later than September 1, 1999, in the proper BLM State Office).
8. For all mining claims which require assessment work, you **must** record an affidavit of labor on or before the December 30th immediately following the filing of this waiver. For all other mining claims or sites waived, you must record a notice of intent to hold on or before the December 30th immediately following the filing of this waiver.
9. Mill and tunnel sites may also be listed upon this waiver and be waived from payment of the maintenance fee. A notice of intent to hold for these sites is required to be filed by the December 30th following the filing of this waiver.

NOTICE/BURDEN HOURS STATEMENT

The Privacy Act of 1974, *as amended*, and the regulation in 43 CFR 2.48(d) provide that you be furnished the following information in connection with the information required by this certification of waiver from rental fees.

AUTHORITY: 30 U.S.C. 28-28k; 43 U.S.C. 1201, 1457, 1740, and 1744; and 43 CFR 3830.

PRINCIPLE PURPOSE: This information is to be used to verify that the owner(s) (claimants) of a mining claim has complied with 30 U.S.C. 28f and is entitled to perform assessment work in lieu of paying the maintenance fee for the mining claims listed on this form.

ROUTINE USE: (1) Adjudication of the claimant(s) certification of waiver from paying the maintenance fee otherwise required by 30 U.S.C. 28f. (2) Disclosure may be made to appropriate Federal agencies when location is made within the agency's geographic area of responsibility. (3) Information from the record and/or the record will be transferred to the appropriate Federal, State, or local agency, or a member of the public in response to a specific request for pertinent information. (4) Information may also be provided to the Department of Justice or in a proceeding before a court or adjudicative body; or to Federal, State, local or foreign agencies when needed for enforcement of civil or criminal codes or applicable regulations concerning title rights upon the public land.

EFFECT OF NOT PROVIDING INFORMATION: Disclosure of this information is required by 30 U.S.C. 28f and 43 CFR Part 3830 for those qualified claimants wishing to take the small miner waiver allowed. Failure to supply the information required in this form to support the claimants certification of waiver from payment of the otherwise required maintenance fees will result in the waiver being disallowed and the mining claims subject to forfeiture by BLM under 30 U.S.C. 28i.

The Paperwork Reduction Act of 1995 requires us to inform you that: This information is being collected to allow the BLM to determine if you qualify for a waiver from the payment of \$100 per mining claim or site maintenance fee established in 30 U.S.C. 28f and the implementing regulations at 43 CFR 3830. A response to this request is required in accordance with the statute to obtain your benefit.

BLM would like you to know that you do not have to respond to this, or any other, Federal agency-sponsored information collection unless it displays a currently valid OMB control number.

Public reporting burden for this form is estimated to average 8 minutes (0.133 hours) per response, including time to review instructions, gathering and maintaining data, and completing and reviewing the form. Direct comments regarding this burden estimate, or any other aspect of this form, to the U.S. Department of the Interior, Bureau of Land Management, (1004-0114) Bureau Information Collection Clearance Officer (WO-630), Mail Stop 401 LS, 1849 C St, N.W., Washington, D.C. 20240.

FOR OFFICIAL USE ONLY

MAINTENANCE FEE WAIVER CERTIFICATION

SEE INSTRUCTIONS ON REVERSE

1. This small miner waiver is filed for the assessment year beginning at noon on September 1, 05 and ending at noon on September 1, 06.
2. The undersigned and all related parties owned ten or fewer mining claims, mill, or tunnel sites located and maintained on Federal lands in the United States of America on September 1, 2005.
3. The undersigned have performed the assessment work **required by law** for each mining claim listed **prior to filing this waiver** and understand that by filing this form; an affidavit of assessment work **must** be recorded by the December 30th following the filing of this waiver.
4. The undersigned understand that if the assessment work obligation has not yet come due under 30 U.S.C. 28 (for those claims in their first assessment year only); a notice of intent to hold reciting this condition **must** be recorded by the December 30th following the filing of this waiver.
5. The undersigned understand that mill and tunnel sites may also be listed upon this waiver and be waived from payment of the maintenance fee; and that a notice of intent to hold for these sites is required to be recorded by the December 30th immediately following the filing of this waiver.
6. The undersigned understand and acknowledge that pursuant to 43 U.S.C. 1212 and 18 U.S.C. 1001; the filing or recording of a false, fictitious, or fraudulent document with the Bureau of Land Management may result in a fine of up to \$250,000, a prison term not to exceed five years, or both.
7. The mining claims, mill or tunnel sites for which this waiver from payment of the maintenance fees is requested are:

CLAIM OR SITE NAME	BLM RECORDATION SERIAL NUMBER
1. <u>Mica-one-two-three</u>	<u>352844</u>
2.	
3.	
4.	
5.	
6.	
7.	
8.	
9.	
10.	

RECEIVED
 BUREAU OF
 LAND MANAGEMENT
 2005 AUG 22 P 1:11
 ARIZONA
 STATE OFFICE
 PHOENIX, ARIZONA

The owner(s) (claimants) of the above mining claims and sites are:

Rosa Flanders
(Owner's Name - Please Print)

1755 NE 10th
(Street or P.O. Box)

Hillsboro Oregon 97124
(City) (State) (Zip Code)

Rosa Flanders
(Owner's Signature)

Mark Flanders
(Owner's Name - Please Print)

1755 NE 10th
(Street or P.O. Box)

Hillsboro Oregon 97124
(City) (State) (Zip Code)

Mark Flanders
(Owner's Signature)

Raymond Flanders
(Owner's Name - Please Print)

1755 NE 10th
(Street or P.O. Box)

Hillsboro Oregon 97124
(City) (State) (Zip Code)

Ray Flanders
(Owner's Signature)

(Continued on page 2)

ENTERED INTO COMPUTER

10/18/05 AB

Emily Flanders
(Owner's Name - Please Print)

Emily Flanders
(Owner's Signature)

4707 W. 164th St
(Street or P.O. Box)

Lawn Dale
(City) Calif 90260
(State) (Zip Code)

(Owner's Name - Please Print)

(Owner's Signature)

(Street or P.O. Box)

(City)

(State)

(Zip Code)

(Owner's Name - Please Print)

(Owner's Signature)

(Street or P.O. Box)

(City)

(State)

(Zip Code)

(Owner's Name - Please Print)

(Owner's Signature)

(Street or P.O. Box)

(City)

(State)

(Zip Code)

INSTRUCTIONS

- 1. This certification is made under the provisions of § 1744 of Title 43 and § 28-28k of Title 30 of the United States Code; and the regulations thereunder (43 CFR Part 3830).
2. The claimant(s) must fill in the dates in paragraph 1 for the beginning and ending of the assessment year for which this waiver is sought.
3. The claimant(s) must fill in the date in paragraph 2 for the beginning of the assessment year for which this waiver is sought.
4. All claim and site names and Bureau of Land Management (BLM) serial numbers must be listed for the mining claims, mill sites, and tunnel sites for which the waiver is sought.
5. All owners of the mining claims, mill sites, and tunnel sites and their addresses must be given.
6. This waiver form must be signed by all the claimants or their designated agent, in original form. If an agent is designated, a notarized designation of agent, signed by all of the claimants with proper address given, must be submitted with this waiver.
7. This form must be filed no later than September 1st for the upcoming assessment year in the BLM State Office where the mining claims or sites are recorded, or the waiver cannot be granted by the BLM.
8. For all mining claims which require assessment work, you must record an affidavit of labor on or before the December 30th immediately following the filing of this waiver.
9. Mill and tunnel sites may also be listed upon this waiver and be waived from payment of the maintenance fee.

NOTICE/BURDEN HOURS STATEMENT

The Privacy Act of 1974, as amended, and the regulation in 43 CFR 2.48(d) provide that you be furnished the following information in connection with the information required by this certification of waiver from rental fees.

AUTHORITY: 30 U.S.C. 28-28k; 43 U.S.C. 1201, 1457, 1740, and 1744; and 43 CFR 3830.

PRINCIPLE PURPOSE: This information is to be used to verify that the owner(s) (claimants) of a mining claim has complied with 30 U.S.C. 28f and is entitled to perform assessment work in lieu of paying the maintenance fee for the mining claims listed on this form.

ROUTINE USE: (1) Adjudication of the claimant(s) certification of waiver from paying the maintenance fee otherwise required by 30 U.S.C. 28f. (2) Disclosure may be made to appropriate Federal agencies when location is made within the agency's geographic area of responsibility. (3) Information from the record and/or the record will be transferred to the appropriate Federal, State, or local agency, or a member of the public in response to a specific request for pertinent information. (4) Information may also be provided to the Department of Justice or in a proceeding before a court or adjudicative body; or to Federal, State, local or foreign agencies when needed for enforcement of civil or criminal codes or applicable regulations concerning title rights upon the public land.

EFFECT OF NOT PROVIDING INFORMATION: Disclosure of this information is required by 30 U.S.C. 28f and 43 CFR Part 3830 for those qualified claimants wishing to take the small miner waiver allowed. Failure to supply the information required in this form to support the claimants certification of waiver from payment of the otherwise required maintenance fees will result in the waiver being disallowed and the mining claims subject to forfeiture by BLM under 30 U.S.C. 28i.

The Paperwork Reduction Act of 1995 requires us to inform you that: This information is being collected to allow the BLM to determine if you qualify for a waiver from the payment of \$100 per mining claim or site maintenance fee established in 30 U.S.C. 28f and the implementing regulations at 43 CFR 3830. A response to this request is required in accordance with the statute to obtain your benefit.

BLM would like you to know that you do not have to respond to this, or any other, Federal agency-sponsored information collection unless it displays a currently valid OMB control number.

Public reporting burden for this form is estimated to average 8 minutes (0.133 hours) per response, including time to review instructions, gathering and maintaining data, and completing and reviewing the form. Direct comments regarding this burden estimate, or any other aspect of this form, to the U.S. Department of the Interior, Bureau of Land Management, (1004-0114) Bureau Information Collection Clearance Officer (WO-630), Mail Stop 401 LS, 1849 C St, N.W., Washington, D.C. 20240.

FOR OFFICIAL USE ONLY

437

UNITED STATES DEPARTMENT OF THE INTERIOR
BUREAU OF LAND MANAGEMENT

FORM APPROVED
OMB NO. 1004-0114
Expires: December 31, 2006

MAINTENANCE FEE WAIVER CERTIFICATION

SEE INSTRUCTIONS ON REVERSE

- This small miner waiver is filed for the assessment year beginning at noon on September 1, 05 and ending at noon on September 1, 06.
- The undersigned and all related parties owned ten or fewer mining claims, mill, or tunnel sites located and maintained on Federal lands in the United States of America on September 1, 2005.
- The undersigned have performed the assessment work **required by law** for each mining claim listed **prior to filing this waiver** and understand that by filing this form; an affidavit of assessment work **must** be recorded by the December 30th following the filing of this waiver.
- The undersigned understand that if the assessment work obligation has not yet come due under 30 U.S.C. 28 (for those claims in their first assessment year only); a notice of intent to hold reciting this condition **must** be recorded by the December 30th following the filing of this waiver.
- The undersigned understand that mill and tunnel sites may also be listed upon this waiver and be waived from payment of the maintenance fee; and that a notice of intent to hold for these sites is required to be recorded by the December 30th immediately following the filing of this waiver.
- The undersigned understand and acknowledge that pursuant to 43 U.S.C. 1212 and 18 U.S.C. 1001; the filing or recording of a false, fictitious, or fraudulent document with the Bureau of Land Management may result in a fine of up to \$250,000, a prison term not to exceed five years, or both.
- The mining claims, mill or tunnel sites for which this waiver from payment of the maintenance fees is requested are:

CLAIM OR SITE NAME	BLM RECORDATION SERIAL NUMBER
1. <u>Rust-iron</u>	<u>354085</u>
2.	
3.	
4.	
5.	
6.	
7.	
8.	
9.	
10.	

RECEIVED
 BUREAU OF
 LAND MANAGEMENT
 2005 AUG 22 P 11
 ARIZONA
 STATE OFFICE
 PHOENIX, ARIZONA

The owner(s) (claimants) of the above mining claims and sites are:

Rosa Flanders
(Owner's Name - Please Print)

X Rosa Flanders
(Owner's Signature)

1755 NE 10th
(Street or P.O. Box)

Hillsboro Ore 97124
(City) (State) (Zip Code)

(Owner's Name - Please Print)

(Owner's Signature)

(Street or P.O. Box)

(City) (State) (Zip Code)

(Owner's Name - Please Print)

(Owner's Signature)

(Street or P.O. Box)

(City) (State) (Zip Code)

(Continued on page 2)

ENTERED INTO COMPUTER

10/18/05 AB

(Owner's Name - Please Print)	(Owner's Signature)		
(Street or P.O. Box)	(City)	(State)	(Zip Code)
(Owner's Name - Please Print)	(Owner's Signature)		
(Street or P.O. Box)	(City)	(State)	(Zip Code)
(Owner's Name - Please Print)	(Owner's Signature)		
(Street or P.O. Box)	(City)	(State)	(Zip Code)
(Owner's Name - Please Print)	(Owner's Signature)		
(Street or P.O. Box)	(City)	(State)	(Zip Code)

INSTRUCTIONS

1. This certification is made under the provisions of § 1744 of Title 43 and § 28-28k of Title 30 of the United States Code; and the regulations thereunder (43 CFR Part 3830).
2. The claimant(s) **must** fill in the dates in paragraph 1 for the beginning and ending of the assessment year for which this waiver is sought.
3. The claimant(s) **must** fill in the date in paragraph 2 for the beginning of the assessment year for which this waiver is sought.
4. All claim and site names and Bureau of Land Management (BLM) serial numbers **must** be listed for the mining claims, mill sites, and tunnel sites for which the waiver is sought.
5. All owners of the mining claims, mill sites, and tunnel sites and their addresses **must** be given.
6. This waiver form **must** be signed by all the claimants or their designated agent, in original form. If an agent is designated, a notarized designation of agent, signed by all of the claimants with proper address given, **must** be submitted with this waiver.
7. This form **must** be filed no later than September 1st for the upcoming assessment year in the BLM State Office where the mining claims or sites are recorded, or the waiver cannot be granted by the BLM. (Example: to obtain a waiver for the assessment year 2000, which begins at noon on September 1, 1999, you **must** qualify for and file for a waiver no later than September 1, 1999, in the proper BLM State Office).
8. For all mining claims which require assessment work, you **must** record an affidavit of labor on or before the December 30th immediately following the filing of this waiver. For all other mining claims or sites waived, you must record a notice of intent to hold on or before the December 30th immediately following the filing of this waiver.
9. Mill and tunnel sites may also be listed upon this waiver and be waived from payment of the maintenance fee. A notice of intent to hold for these sites is required to be filed by the December 30th following the filing of this waiver.

NOTICE/BURDEN HOURS STATEMENT

The Privacy Act of 1974, *as amended*, and the regulation in 43 CFR 2.48(d) provide that you be furnished the following information in connection with the information required by this certification of waiver from rental fees.

AUTHORITY: 30 U.S.C. 28-28k; 43 U.S.C. 1201, 1457, 1740, and 1744; and 43 CFR 3830.

PRINCIPLE PURPOSE: This information is to be used to verify that the owner(s) (claimants) of a mining claim has complied with 30 U.S.C. 28f and is entitled to perform assessment work in lieu of paying the maintenance fee for the mining claims listed on this form.

ROUTINE USE: (1) Adjudication of the claimant(s) certification of waiver from paying the maintenance fee otherwise required by 30 U.S.C. 28f. (2) Disclosure may be made to appropriate Federal agencies when location is made within the agency's geographic area of responsibility. (3) Information from the record and/or the record will be transferred to the appropriate Federal, State, or local agency, or a member of the public in response to a specific request for pertinent information. (4) Information may also be provided to the Department of Justice or in a proceeding before a court or adjudicative body; or to Federal, State, local or foreign agencies when needed for enforcement of civil or criminal codes or applicable regulations concerning title rights upon the public land.

EFFECT OF NOT PROVIDING INFORMATION: Disclosure of this information is required by 30 U.S.C. 28f and 43 CFR Part 3830 for those qualified claimants wishing to take the small miner waiver allowed. Failure to supply the information required in this form to support the claimants certification of waiver from payment of the otherwise required maintenance fees will result in the waiver being disallowed and the mining claims subject to forfeiture by BLM under 30 U.S.C. 28i.

The Paperwork Reduction Act of 1995 requires us to inform you that: This information is being collected to allow the BLM to determine if you qualify for a waiver from the payment of \$100 per mining claim or site maintenance fee established in 30 U.S.C. 28f and the implementing regulations at 43 CFR 3830. A response to this request is required in accordance with the statute to obtain your benefit.

BLM would like you to know that you do not have to respond to this, or any other, Federal agency-sponsored information collection unless it displays a currently valid OMB control number.

Public reporting burden for this form is estimated to average 8 minutes (0.133 hours) per response, including time to review instructions, gathering and maintaining data, and completing and reviewing the form. Direct comments regarding this burden estimate, or any other aspect of this form, to the U.S. Department of the Interior, Bureau of Land Management, (1004-0114) Bureau Information Collection Clearance Officer (WO-630), Mail Stop 401 LS, 1849 C St, N.W., Washington, D.C. 20240.

FOR OFFICIAL USE ONLY

When Recorded Return Document to:

Flanders Residence

1755 NE 10th

Hillsboro Oregon 97124

Check here is this is a change of address.

Telephone: (503) 640-3328

E-mail address: _____

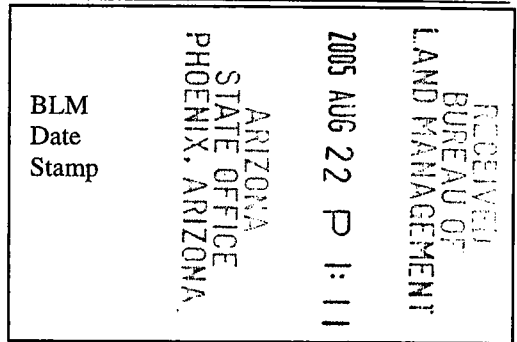
AFFIDAVIT OF PERFORMANCE OF ANNUAL WORK

1. State of Arizona, County of Maricopa SS:

2. I (Name) David Flanders

3. Reside at (Address) 1755 NE 10th

City Hillsboro County Washington



State Ore Zip 97124 being duly sworn, depose and say that I am a citizen of the United States, more than eighteen years of age, that all of the facts set forth in this affidavit, subject to the provisions and penalties of 18 U.S.C. 1001 pertaining to the filing of false, fictitious, or fraudulent statements with the United States, are true and correct according to the best of my knowledge, information and belief.

4. Owner's name and address (If not shown in Items 1-3 above). Rosa Flanders
1755 NE 10th - Hillsboro - Oregon - 97124

5. That I am personally acquainted with the mining claim(s). The work and improvements were made by and at the expense of the owner(s) of said claim(s). Said contiguous group of claims, listed on this document, are situated in the

_____ (optional) Mining District; Maricopa County, Arizona.

Line No.	AMC NUMBER	CLAIM/SITE NAME	COUNTY RECORDER DATA (If available)	TWP	RNG	SEC
1	351108	Mica-one		6-N	6-E	NW-25 SW-24
2						
3						
4						
5						
6						

Form: MCF108

Revised June 2005

Page 1 of 2

ENTERED INTO COMPUTER

10/18/05 QB

BLM
Date
Stamp

7						
8						
9						
10						

6. That between the dates starting at 12 o'clock noon on September 1, 20 04 and ending at 12 o'clock noon on September 1, 20 05 at least \$ 300.00 dollars worth of work and improvements were done and performed upon said claim(s) or upon one or more of a contiguous group of claims for the benefit of all, wholly or partly outside of a contiguous group of claims for the benefit of all, not including the location work.

7. That the following persons were employed to perform the work and improvements described herein: David Flanders and legally authorized help

8. That the work and improvements performed were: Inclusive a of - tracking and/or searching - for precious metal & general labor involving exploratory work, to the extent a of extracting sample(s) for testing - not limited to - assaying period - observing and/or inspecting claim-site a of a question for sign(s) and/or indication(s) a of disturbance(s) and/or altering a of the a natural a environment a either (naturally caused period) a or a n - naturally caused consequen. a of criminal based activities a inclusive a of a un-authorized access and/or trespassing) theft and digging and/or excavate a t mining claim a of a n question periods.


9. Dated: 8/9/05 Signature: Rosa Flanders

SUBSCRIBED AND SWORN TO before me, a Notary Public, this 9 day of August 20 2005

By: Smita Patel Notary Public

Notary Public [Signature]

MY COMMISSION EXPIRES 6/6/08



Bureau of Land Management
Arizona State Office
www.az.blm.gov

No. of Claims: _____ x \$5 = _____
 Payment Type: _____ Init. _____
 Receipt No.: _____
 For BLM Use Only

When Recorded Return Document to:

Flanders Residence
1755 NE 10th
Hillsboro Oregon 97124

Check here is this is a change of address.

Telephone: 503 640-3328

E-mail address: _____

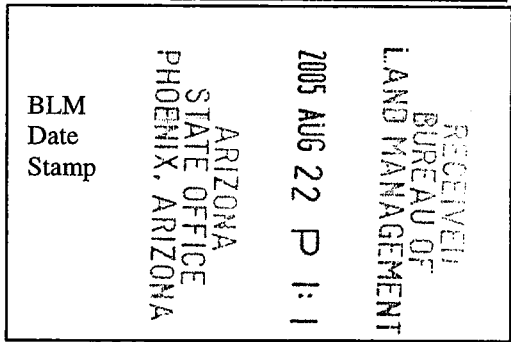
AFFIDAVIT OF PERFORMANCE OF ANNUAL WORK

1. State of Arizona, County of Maricopa County ss:

2. I (Name) David Flanders - locator

3. Reside at (Address) 1755 NE 10th

City Hillsboro County Washington



State Ore Zip 97124 being duly sworn, depose and say that I am a citizen of the United States, more than eighteen years of age, that all of the facts set forth in this affidavit, subject to the provisions and penalties of 18 U.S.C. 1001 pertaining to the filing of false, fictitious, or fraudulent statements with the United States, are true and correct according to the best of my knowledge, information and belief.

4. Owner's name and address (If not shown in Items 1-3 above). Rosa Flanders
1755 NE 10th - Hillsboro - Oregon - 97124

5. That I am personally acquainted with the mining claim(s). The work and improvements were made by and at the expense of the owner(s) of said claim(s). Said contiguous group of claims, listed on this document, are situated in the

_____ (optional) Mining District; Maricopa County, Arizona.

Line No.	AMC NUMBER	CLAIM/SITE NAME	COUNTY RECORDER DATA (If available)	TWP	RNG	SEC
1	352844	Mica one-two-three		6-N	6-E	
2						
3						
4						
5						
6						

ENTERED INTO COMPUTER

10/18/05 qb

BLM
Date
Stamp

7						
8						
9						
10						

6. That between the dates starting at 12 o'clock noon on September 1, 20 04 and ending at 12 o'clock noon on September 1, 20 05 at least \$ 300.00 dollars worth of work and improvements were done and performed upon said claim(s) or upon one or more of a contiguous group of claims for the benefit of all, wholly or partly outside of a contiguous group of claims for the benefit of all, not including the location work.


7. That the following persons were employed to perform the work and improvements described herein: David Flanders and legally authorized help.

8. That the work and improvements performed were: Inclusive of - (seeking and/or searching - for precious metals) and/or mineral(s) of marketable value period - encompassing general labor involving exploratory work to the extent of extracting sample(s) for testing - not limited to - assaying period) - observing and/or inspecting claim-site of a question for sign(s) and/or indications of disturbance(s) and/or alteration of the natural environment either (naturally caused period) or - naturally caused consequences of a criminal based activities inclusive of (un-authorized access and/or trespassing) theft and digging, sign and/or excavating and mining claim of a in question period

9. Dated: 8/9/05 Signature: [Signature]

SUBSCRIBED AND SWORN TO before me, a Notary Public, this 9th day of August 2005

By: [Signature]
Notary Public



MY COMMISSION EXPIRES 6/6/08

Bureau of Land Management
Arizona State Office
www.az.blm.gov

No. of Claims: _____ x \$5 = _____
Payment Type: _____ Init. _____
Receipt No.: _____
For BLM Use Only

When Recorded Return Document to:

Flanders Residence
1755 NE 10th
Hillsboro Oregon 97124

Check here is this is a change of address.

Telephone: (503) 640-3328

E-mail address: _____

AFFIDAVIT OF PERFORMANCE OF ANNUAL WORK

1. State of Arizona, County of Yavapai County ss:

2. I (Name) David Flanders - locator

3. Reside at (Address) 1755 NE 10th


City Hillsboro County Washington

State Ore Zip 97124 being duly sworn, depose and say that I am a citizen of the United States, more than eighteen years of age, that all of the facts set forth in this affidavit, subject to the provisions and penalties of 18 U.S.C. 1001 pertaining to the filing of false, fictitious, or fraudulent statements with the United States, are true and correct according to the best of my knowledge, information and belief.

4. Owner's name and address (If not shown in Items 1-3 above). Rosa Flanders
1755 NE 10th Hillsboro Oregon - 97124

5. That I am personally acquainted with the mining claim(s). The work and improvements were made by and at the expense of the owner(s) of said claim(s). Said contiguous group of claims, listed on this document, are situated in the

(optional) Mining District; Yavapai County, Arizona.



Line No.	AMC NUMBER	CLAIM/SITE NAME	COUNTY RECORDER DATA (If available)	TWP	RNG	SEC
1	354085	Rusti-Iron	#3769830-BK 4190-PL 598	13-N	2-W	NE-35 SE-26
2						
3						
4						
5						
6						

ENTERED INTO COMPUTER
10/18/05 GB

BLM
Date
Stamp

7						
8						
9						
10						

6. That between the dates starting at 12 o'clock noon on September 1, 20 04 and ending at 12 o'clock noon on September 1, 20 05 at least \$ 300.00 dollars worth of work and improvements were done and performed upon said claim(s) or upon one or more of a contiguous group of claims for the benefit of all, wholly or partly outside of a contiguous group of claims for the benefit of all, not including the location work.

7. That the following persons were employed to perform the work and improvements described herein: David Flanders and legally authorized help

8. That the work and improvements performed were: Inclusive of - Looking and/or searching - for precious metals & general labor involving exploratory work, to the extent of extracting samples for testing - not limited to - assaying period] observing and/or inspecting claim site of a question, for signs and/or indications of disturbances and/or altering of the natural environment either (naturally caused period) or a un-naturally caused consequently of criminal based activities inclusive of (un-authorized access and/or trespassing) theft and digging and/or excavating at mining claim of a question period


9. Dated: 8/9/05 Signature: Nora Flanders 8/9/05

SUBSCRIBED AND SWORN TO before me, a Notary Public, this 9th day of August 20 05

By: Smita Patel

Notary Public [Signature]

MY COMMISSION EXPIRES 6/6/08



Bureau of Land Management
Arizona State Office
www.az.blm.gov

No. of Claims: _____ x \$5 = _____
 Payment Type: _____ Init. _____
 Receipt No.: _____
 For BLM Use Only

UNITED STATES
DEPARTMENT OF THE INTERIOR
BUREAU OF LAND MANAGEMENT

MAINTENANCE FEE WAIVER CERTIFICATION

SEE INSTRUCTIONS ON NEXT PAGE

Amc 354085
352844
351108

JAC
480

FORM APPROVED
OMB NO. 1004-0114
Expires: November 30, 2003

1. This small miner waiver is filed for the assessment year beginning at noon on September 1, 2004 and ending at noon on September 1, 2005.
2. The undersigned and all related parties owned ten or fewer mining claims, mill, or tunnel sites located and maintained on Federal lands in the United States of America on September 1, 2003-2004
3. The undersigned have performed the assessment work **required by law** for each mining claim listed **prior to filing this waiver** and understand that by filing this form; an affidavit of assessment work **must** be recorded by the December 30th following the filing of this waiver.
4. The undersigned understand that if the assessment work obligation has not yet come due under 30 U.S.C. 28 (for those claims in their first assessment year only); a notice of intent to hold reciting this condition **must** be recorded by the December 30th following the filing of this waiver.
5. The undersigned understand that mill and tunnel sites may also be listed upon this waiver and be waived from payment of the maintenance fee; and that a notice of intent to hold for these sites is required to be recorded by the December 30th immediately following the filing of this waiver.
6. The undersigned understand and acknowledge that pursuant to 43 U.S.C. 1212 and 18 U.S.C. 1001; the filing or recording of a false, fictitious, or fraudulent document with the Bureau of Land Management may result in a fine of up to \$250,000, a prison term not to exceed five years, or both.
7. The mining claims, mill or tunnel sites for which this waiver from payment of the maintenance fees is requested are:

CLAIM OR SITE NAME	BLM RECORDATION SERIAL NUMBER
1. <u>RUSTI-IRON</u>	<u>354085</u>
2.	
3.	
4.	
5.	
6.	
7.	
8.	
9.	
10.	

RECEIVED
 BUREAU OF
 LAND MANAGEMENT
 2004 SEP - 8 A 9:41
 ARIZONA
 STATE OFFICE
 PHOENIX, ARIZONA

The owner(s) (claimants) of the above mining claims and sites are:

Rosa Flanders
(Owner's Name - Please Print)

1755 NE Tenth
(Street or P.O. Box)

Hillsboro ORE 97124
(City) (State) (Zip Code)

Rosa Flanders
(Owner's Signature)

(Owner's Name - Please Print)

(Street or P.O. Box)

(City) (State) (Zip Code)

(Owner's Signature)

(Owner's Name - Please Print)

(Street or P.O. Box)

(City) (State) (Zip Code)

(Owner's Signature)

(Continued on next page)

Filed Timely AB

ENTERED INTO COMPUTER
10/18/04 AR

UNITED STATES
DEPARTMENT OF THE INTERIOR
BUREAU OF LAND MANAGEMENT

MAINTENANCE FEE WAIVER CERTIFICATION

SEE INSTRUCTIONS ON NEXT PAGE

FORM APPROVED
OMB NO. 1004-0114
Expires: November 30, 2003

JAC
481

1. This small miner waiver is filed for the assessment year beginning at noon on September 1, 2004 and ending at noon on September 1, 2005.
2. The undersigned and all related parties owned ten or fewer mining claims, mill, or tunnel sites located and maintained on Federal lands in the United States of America on September 1, 2003-2004
3. The undersigned have performed the assessment work **required by law** for each mining claim listed **prior to filing this waiver** and understand that by filing this form; an affidavit of assessment work **must** be recorded by the December 30th following the filing of this waiver.
4. The undersigned understand that if the assessment work obligation has not yet come due under 30 U.S.C. 28 (for those claims in their first assessment year only); a notice of intent to hold reciting this condition **must** be recorded by the December 30th following the filing of this waiver.
5. The undersigned understand that mill and tunnel sites may also be listed upon this waiver and be waived from payment of the maintenance fee; and that a notice of intent to hold for these sites is required to be recorded by the December 30th immediately following the filing of this waiver.
6. The undersigned understand and acknowledge that pursuant to 43 U.S.C. 1212 and 18 U.S.C. 1001; the filing or recording of a false, fictitious, or fraudulent document with the Bureau of Land Management may result in a fine of up to \$250,000, a prison term not to exceed five years, or both.
7. The mining claims, mill or tunnel sites for which this waiver from payment of the maintenance fees is requested are:

CLAIM OR SITE NAME	BLM RECORDATION SERIAL NUMBER
1. <u>MIC ONE-TWO-THREE</u>	<u>352844</u>
2.	
3.	
4.	
5.	
6.	
7.	
8.	
9.	
10.	

RECEIVED
BUREAU OF
LAND MANAGEMENT
2004 SEP - 8 A 4:11 P
ARIZONA
STATE OFFICE
PHOENIX, ARIZONA

The owner(s) (claimants) of the above mining claims and sites are:

Rosa Flandres
(Owner's Name - Please Print)

1755 NE th
(Street or P.O. Box)

Hillsboro ORE 97124
(City) (State) (Zip Code)

Rosa Flandres
(Owner's Signature)

EMILY Flanders
(Owner's Name - Please Print)

407 W 164 th st
(Street or P.O. Box)

Lodiendale calif. 90260
(City) (State) (Zip Code)

Emily Flanders
(Owner's Signature)

Ray Flanders
(Owner's Name - Please Print)

P.O. Box 0381
(Street or P.O. Box)

North Plain Oregon 97133
(City) (State) (Zip Code)

Ray Flanders
(Owner's Signature)

(Continued on next page)

Filed Timely AB

ENTERED INTO COMPUTER

10/18/04 AB

UNITED STATES
DEPARTMENT OF THE INTERIOR
BUREAU OF LAND MANAGEMENT

MAINTENANCE FEE WAIVER CERTIFICATION

SEE INSTRUCTIONS ON NEXT PAGE

FORM APPROVED
OMB NO. 1004-0114
Expires: November 30, 2003

FAE
482

1. This small miner waiver is filed for the assessment year beginning at noon on September 1, 2004 and ending at noon on September 1, 2005.
2. The undersigned and all related parties owned ten or fewer mining claims, mill, or tunnel sites located and maintained on Federal lands in the United States of America on September 1, 2004.
3. The undersigned have performed the assessment work **required by law** for each mining claim listed **prior to filing this waiver** and understand that by filing this form; an affidavit of assessment work **must** be recorded by the December 30th following the filing of this waiver.
4. The undersigned understand that if the assessment work obligation has not yet come due under 30 U.S.C. 28 (for those claims in their first assessment year only); a notice of intent to hold reciting this condition **must** be recorded by the December 30th following the filing of this waiver.
5. The undersigned understand that mill and tunnel sites may also be listed upon this waiver and be waived from payment of the maintenance fee; and that a notice of intent to hold for these sites is required to be recorded by the December 30th immediately following the filing of this waiver.
6. The undersigned understand and acknowledge that pursuant to 43 U.S.C. 1212 and 18 U.S.C. 1001; the filing or recording of a false, fictitious, or fraudulent document with the Bureau of Land Management may result in a fine of up to \$250,000, a prison term not to exceed five years, or both.
7. The mining claims, mill or tunnel sites for which this waiver from payment of the maintenance fees is requested are:

CLAIM OR SITE NAME	BLM RECORDATION SERIAL NUMBER
1. <u>MILK-ONE</u>	<u>351108</u>
2.	
3.	
4.	
5.	
6.	
7.	
8.	
9.	
10.	

RECEIVED
BUREAU OF
LAND MANAGEMENT
2004 SEP - 8 A 9:41
ARIZONA
STATE OFFICE
PHOENIX, ARIZONA

The owner(s) (claimants) of the above mining claims and sites are:

Rosa Flouder
(Owner's Name - Please Print)
1755 NE tenth
(Street or P.O. Box)
Hillsboro OREGON 97124
(City) (State) (Zip Code)

Rosa Flouder
(Owner's Signature)

(Owner's Name - Please Print)

(Street or P.O. Box)

(City) (State) (Zip Code)

(Owner's Signature)

(Owner's Name - Please Print)

(Street or P.O. Box)

(City) (State) (Zip Code)

(Owner's Signature)

(Continued on next page)

Filed Timely AB

ENTERED INTO COMPUTER
10/18/04 AB

Return Document to:

A3850-1(Sept 2003)

Flanders Residence

175 S NE 10th

Hillsboro Oregon

97124

Telephone: (503) 640-3329

NO. OF CLAIMS: _____ x \$5 = _____

CHECK NO: _____ INIT: _____

FOR BLM USE ONLY

SELECT ONLY ONE:

AFFIDAVIT OF PERFORMANCE OF ANNUAL WORK. Also fill in Items 1 through 9 on the reverse side of this document.

NOTICE OF INTENTION TO HOLD. I intend to hold the claims(s)/site(s) listed below for the calendar year 2____. Also fill in Items 1 through 4 and Item 9 on the reverse side of this document.

AMC NUMBER	CLAIM/SITE NAME	COUNTY RECORDER DATA	SEC	TNSP	RNGE
351108	MICA-ONE				

BLM requires a \$5 nonrefundable service charge for each mining claim, mill site or tunnel site payable on or before December 30th (not the 31st).

Mail to:

Bureau of Land Management
222 North Central Avenue
Phoenix, Arizona 85004-2203

602-417-9200
www.az.blm.gov

RECEIVED
BUREAU OF
LAND MANAGEMENT

2004 SEP - 8 A 9:14

ARIZONA
STATE OFFICE
PHOENIX, ARIZONA

BLM Date

ENTERED INTO COMPUTER

10/18/04 AB

Return Document to:

Flanders residence
1755 NE 10th
Hillsboro Ore.
97124
Telephone: 503-640-3328

A3850-1(Sept 2003)

NO. OF CLAIMS: <u>1</u> x \$5 = <u>5</u>
CHECK NO: _____ INIT: _____
FOR BLM USE ONLY

SELECT ONLY ONE:

AFFIDAVIT OF PERFORMANCE OF ANNUAL WORK. Also fill in Items 1 through 9 on the reverse side of this document.

NOTICE OF INTENTION TO HOLD. I intend to hold the claims(s)/site(s) listed below for the calendar year 2____. Also fill in Items 1 through 4 and Item 9 on the reverse side of this document.

AMC NUMBER	CLAIM/SITE NAME	COUNTY RECORDER DATA	SEC	TNSP	RNGE
352844	Mica One-Two-Three				

BLM requires a \$5 nonrefundable service charge for each mining claim, mill site or tunnel site payable on or before December 30th (not the 31st).
Mail to:

Bureau of Land Management
222 North Central Avenue
Phoenix, Arizona 85004-2203

602-417-9200
www.az.blm.gov

RECEIVED
BUREAU OF
LAND MANAGEMENT

2004 SEP - 8 A 9: 41

ARIZONA
STATE OFFICE
PHOENIX, ARIZONA

BLM Date stamp

ENTERED INTO COMPUTER

10/18/04 AB

Return Document to:

A3850-1(Sept 2003)

Flanders Residence
1755 NE th
Hillsboro OREGON
97124

Telephone: _____

NO. OF CLAIMS: <u>1</u> x \$5 = <u>500</u>
CHECK NO: _____ INIT: _____
FOR BLM USE ONLY

SELECT ONLY ONE:

AFFIDAVIT OF PERFORMANCE OF ANNUAL WORK. Also fill in Items 1 through 9 on the reverse side of this document.

NOTICE OF INTENTION TO HOLD. I intend to hold the claims(s)/site(s) listed below for the calendar year 2____. Also fill in Items 1 through 4 and Item 9 on the reverse side of this document.

AMC NUMBER	CLAIM/SITE NAME	COUNTY RECORDER DATA	SEC	TNSP	RNGE
354085	RUSTI-IRON				

BLM requires a \$5 nonrefundable service charge for each mining claim, mill site or tunnel site payable on or before December 30th (not the 31st).
Mail to:

Bureau of Land Management
222 North Central Avenue
Phoenix, Arizona 85004-2203

602-417-9200
www.az.blm.gov

BUREAU OF
LAND MANAGEMENT

2004 SEP - 8 A 9 41

ARIZONA
STATE OFFICE
PHOENIX, ARIZONA

BLM Date Stamp

ENTERED INTO COMPUTER
10/18/04 QB

United States Department of the Interior
Bureau of Land Management
 BUSINESS & SUPPORT SVCS DIV
 222 N CENTRAL AVE
 PHOENIX, AZ 85004 -2203
 Phone: (602) 417-9200

Receipt	
No:	948974

Transaction #: 983453
Date of Transaction: 09/09/2004

CUSTOMER:	DAVE FLANDERS P O BOX 10774 PRESCOTT, AZ 86304
-----------	--

LINE #	QTY	DESCRIPTION	REMARKS	UNIT PRICE	TOTAL
1	1.00	LOCATABLE MINERALS / MINING CLAIMS-NOT NEW-UNADJUD, ONE AUTH NO. ONLY / MINING CLAIM MONEY RECEIVED (455) CASES: AMC351108/\$15.00	POL 2004 (3) WAV	- n/a -	15.00
TOTAL:					\$15.00

PAYMENT INFORMATION					
1	AMOUNT:	\$15.00	POSTMARKED:	08/30/2004	
	TYPE:	CHECK	RECEIVED:	09/08/2004	
	CHECK NO:	07288290325			
	NAME:	FLANDERS, DAVE P O BOX 10774 PRESCOTT AZ 86304			

REMARKS

This receipt was generated by the automated BLM Collections and Billing System and is a paper representation of a portion of the official electronic record contained therein.

UNITED STATES
DEPARTMENT OF THE INTERIOR
BUREAU OF LAND MANAGEMENT

MAINTENANCE FEE WAIVER CERTIFICATION

SEE INSTRUCTIONS ON REVERSE

141
IAC

FORM APPROVED
OMB NO. 1004-0114
Expires: December 31, 2002

AMC 351108

- This small miner waiver is filed for the assessment year beginning at noon on September 1, 2002 and ending at noon on September 1, 2003
- The undersigned and all related parties owned ten or fewer mining claims, mill, or tunnel sites located and maintained on Federal lands in the United States of America on September 1, 2003
- The undersigned have performed the assessment work **required by law** for each mining claim listed **prior to filing this waiver** and understand that by filing this form; an affidavit of assessment work **must** be recorded by the December 30th following the filing of this waiver.
- The undersigned understand that if the assessment work obligation has not yet come due under 30 U.S.C. 28 (for those claims in their first assessment year only); a notice of intent to hold reciting this condition **must** be recorded by the December 30th following the filing of this waiver.
- The undersigned understand that mill and tunnel sites may also be listed upon this waiver and be waived from payment of the maintenance fee; and that a notice of intent to hold for these sites is required to be recorded by the December 30th immediately following the filing of this waiver.
- The undersigned understand and acknowledge that pursuant to 43 U.S.C. 1212 and 18 U.S.C. 1001; the filing or recording of a false, fictitious, or fraudulent document with the Bureau of Land Management may result in a fine of up to \$250,000, a prison term not to exceed five years, or both.
- The mining claims, mill or tunnel sites for which this waiver from payment of the maintenance fees is requested are:

CLAIM OR SITE NAME	BLM RECORDATION SERIAL NUMBER
1. <u>MICA-ONE</u>	<u>AMC 351108</u>
2.	
3.	
4.	
5.	
6.	
7.	
8.	
9.	
10.	

The owner(s) (claimants) of the above mining claims and sites are:

ROSA-FLANDERS
(Owner's Name - Please Print)
1755 N.E. 10th Ave.
(Street or P.O. Box)
Hillsboro Oregon 97124
(City) (State) (Zip Code)

Rosa Flanders
(Owner's Signature)

[Signature]
(Owner's Name - Please Print)
[Street]
(Street or P.O. Box)
[City] [State] [Zip Code]

[Signature]
(Owner's Signature)

[Signature]
(Owner's Name - Please Print)
[Street]
(Street or P.O. Box)
[City] [State] [Zip Code]

[Signature]
(Owner's Signature)

(Continued on reverse)

ENTERED IN COMPUTER
8/11/2003 [Signature]

(Owner's Name - Please Print)

(Street or P.O. Box)

(Owner's Name - Please Print)

(Street or P.O. Box)

(Owner's Name - Please Print)

(Street or P.O. Box)

(Owner's Name - Please Print)

(Street or P.O. Box)

(Owner's Signature)

(City) (State) (Zip Code)

(Owner's Signature)

(City) (State) (Zip Code)

(Owner's Signature)

(City) (State) (Zip Code)

(Owner's Signature)

(City) (State) (Zip Code)

INSTRUCTIONS

1. This certification is made under the provisions of § 1744 of Title 43 and § 28-28k of Title 30 of the United States Code; and the regulations thereunder (43 CFR Part 3830).
2. The claimant(s) **must** fill in the dates in paragraph 1 for the beginning and ending of the assessment year for which this waiver is sought.
3. The claimant(s) **must** fill in the date in paragraph 2 for the beginning of the assessment year for which this waiver is sought.
4. All claim and site names and Bureau of Land Management (BLM) serial numbers **must** be listed for the mining claims, mill sites, and tunnel sites for which the waiver is sought.
5. All owners of the mining claims, mill sites, and tunnel sites and their addresses **must** be given.
6. This waiver form **must** be signed by all the claimants or their designated agent, in original form. If an agent is designated, a notarized designation of agent, signed by all of the claimants with proper address given, **must** be submitted with this waiver.
7. This form **must** be filed no later than September 1st for the upcoming assessment year in the BLM State Office where the mining claims or sites are recorded, or the waiver cannot be granted by the BLM. (Example: to obtain a waiver for the assessment year 2000, which begins at noon on September 1, 1999, you **must** qualify for and file for a waiver no later than September 1, 1999 in the proper BLM State Office).
8. For all mining claims which require assessment work, you **must** record an affidavit of labor on or before the December 30th immediately following the filing of this waiver. For all other mining claims or sites waived, you **must** record a notice of intent to hold on or before the December 30th immediately following the filing of this waiver.
9. Mill and tunnel sites may also be listed upon this waiver and be waived from payment of the maintenance fee. A notice of intent to hold for these sites is required to be filed by the December 30th following the filing of this waiver.

NOTICE/BURDEN HOURS STATEMENT

The Privacy Act of 1974, *as amended*, and the regulation in 43 CFR 2.48(d) provide that you be furnished the following information in connection with the information required by this certification of waiver from rental fees.

AUTHORITY: 30 U.S.C. 28-28k; 43 U.S.C. 1201, 1457, 1740, and 1744; and 43 CFR 3830.

PRINCIPLE PURPOSE: This information is to be used to verify that the owner(s) (claimants) of a mining claim has complied with 30 U.S.C. 28f and is entitled to perform assessment work in lieu of paying the maintenance fee for the mining claims listed on this form.

ROUTINE USE: (1) Adjudication of the claimant(s) certification of waiver from paying the maintenance fee otherwise required by 30 U.S.C. 28f. (2) Disclosure may be made to appropriate Federal agencies when location is made within the agency's geographic area of responsibility. (3) Information from the record and/or the record will be transferred to the appropriate Federal, State, or local agency, or a member of the public in response to a specific request for pertinent information. (4) Information may also be provided to the Department of Justice or in a proceeding before a court or adjudicative body; or to Federal, State, local or foreign agencies when needed for enforcement of civil or criminal codes or applicable regulations concerning title rights upon the public land.

EFFECT OF NOT PROVIDING INFORMATION: Disclosure of this information is required by 30 U.S.C. 28f and 43 CFR Part 3830 for those qualified claimants wishing to take the small miner waiver allowed. Failure to supply the information required in this form to support the claimants certification of waiver from payment of the otherwise required maintenance fees will result in the waiver being disallowed and the mining claims subject to forfeiture by BLM under 30 U.S.C. 28i.

The Paperwork Reduction Act of 1995 requires us to inform you that:
This information is being collected to allow the BLM to determine if you qualify for a waiver from the payment of \$100 per mining claim or site maintenance fee established in 30 U.S.C. 28f and the implementing regulations at 43 CFR 3830. A response to this request is required in accordance with the statute to obtain your benefit.

BLM would like you to know that you do not have to respond to this, or any other, Federal agency-sponsored information collection unless it displays a currently valid OMB control number.

Public reporting burden for this form is estimated to average 8 minutes (0.133 hours) per response, including time to review instructions, gathering and maintaining data, and completing and reviewing the form. Direct comments regarding this burden estimate, or any other aspect of this form, to the U.S. Department of the Interior, Bureau of Land Management, (1004-0114) Bureau Clearance Officer (WO-630), Mail Stop 401 U.S. 1849 St. N.W., Washington, D.C. 20240.

FOR OFFICIAL USE ONLY

2003 AUG -5 A 10:15

RECEIVED
BUREAU OF
LAND MANAGEMENT

ARIZONA
STATE OFFICE

ARIZONA STATE OFFICE PHOENIX, ARIZONA
 2003 AUG 15
 A3850-1 (NOV. 2001)
 BUREAU OF LAND MANAGEMENT

AMC 351108

Return Document to:
Flanders residence
1755 N.E. 10th Ave.
HILLSBORO, OREGON, 97124
 Telephone: 503 640-3328

No. of Claims: <u>1</u>	Check No.: <u>010 MO</u>
Receipt No.: _____	
Init: <u>C</u>	
FOR BLM USE ONLY	

- AFFIDAVIT OF PERFORMANCE OF ANNUAL WORK.** Also fill in Items 1 through 9 and the reverse side of this document.
- NOTICE OF INTENTION TO HOLD.** I intend to hold the claims(s)/site(s) listed on the reverse side of this document for the calendar year 20____. Also fill in Items 1 through 4 and Item 9.

Notices of Intention to Hold are for mill sites and tunnel sites or for mining claims when assessment work has not been done, regardless of whether the annual assessment has been suspended, deferred, or not yet accrued. The filing of a Notice of Intention to Hold shall not relieve the owner of complying with federal and state laws pertaining to the performance of annual assessment work. Notices of Intention to Hold for mill sites or tunnel sites need not be county recorded. For mining claims the form filed with the Bureau of Land Management (BLM) must be identical to the one that was or will be filed with the county.

Evidence of Annual Assessment Work or a Notice of Intention to Hold must be filed each calendar year following the calendar year in which the claim/site was located. **All claims listed on a single affidavit must be contiguous.**

1. State of ~~Arizona~~ ^{OREGON} ~~County~~ ^{Washington} Maricopa ss:
 2. I, (Name) ROSA FLANDERS
 3. Reside at (Address) 1755 N.E. 10th Ave
 City Hillsboro, County Washington, State OREGON Zip 97124

being duly sworn, deposes and says that he/she is a citizen of the United States, more than eighteen years of age, that all of the facts set forth in this affidavit/notice, subject to the provisions and penalties of 18 U.S.C. 1001 pertaining to the filing of false, fictitious, or fraudulent statements with the United States, are true and correct according to the best of my knowledge, information and belief.

4. Owner's name and address (If not shown in Items 1-3 above). Check here if this is a change of address.
Rosa Flanders 1755 NE 10th Ave Hillsboro, Oregon 97124

5. That I am personally acquainted with the mining claim(s). The work and improvements were made by and at the expense of the owner(s) of said claim(s). Said contiguous group of claims listed on the reverse side of this document, are situated in the _____ Mining District, Maricopa County, Arizona.

6. That between the dates starting at 12 o'clock noon on September 1, 2002 and ending at 12 o'clock noon on September 1, 2003 at least \$ Four hundred dollars worth of work and improvements were done and performed upon said claim(s) or upon one or more of a contiguous group of claims for the benefit of all, or wholly or partly outside of a contiguous group of claims for the benefit of all, not including the location work.

7. That the following persons were employed to perform the work and improvements described herein: Dave Flanders

ENTERED IN COMPUTER
 8/11/2003 *MA*

8. That the work and improvement ~~formed~~ were: Throughout and/or over an amount of time a
of approximately two months - A inspecting claim sites, arching, sampling and/or testing
dirt and/or earth for mineral deposits and removing samples for assay testing plus clearing
debris from trails on claim site.

9. Dated: 7/11/2003 Signature: Rosa Plaster

SUBSCRIBED AND SWORN TO before me, a Notary Public, this 11th day of July, 2003

by Rosa Plaster
Notary Public [Signature]
MY COMMISSION EXPIRES 3/21/2007




If the claims/sites have consecutive BLM numbers and are in the same Township, Range and Section(s), they may be listed as follows:

Sample 1 - 10	A MC 19640 - 49	Dkt/Pg 1025/1-10 Recording #0409173-82	4N 20W 36
Claim/Site Name	Serial Number	Dkt/Pg or Record # of Orig Location Notice	TWN SHP RNG SEC(S) (UNSURED)
<u>MICA-ONE!</u>	<u>351108</u>	<u>99-0005963</u>	<u>6-N 6-E NW-25/SW-2</u>

BLM requires a \$5 nonrefundable service charge for each mining claim, mill site or tunnel site payable on or before December 30th (not the 31st). Mail to:

Bureau of Land Management
222 North Central Avenue
Phoenix, Arizona 85004-2203
602-417-9200
www.az.blm.gov

This form is for the purpose of complying with the laws of the United States Department of the Interior, Bureau of Land Management and the State of Arizona pertaining to assessment work and/or notice of intention to hold. 30 U.S.C. 28, 43 CFR 3833.2, ARS 27-208. Subject to Paperwork Reduction Act and Privacy Act statements available at the BLM AZ State Office. This form is not copyrighted. It may be reproduced without permission.



**United States Department of the Interior
Bureau of Land Management**

BUSINESS & SUPPORT SVCS DIV
222 N CENTRAL AVE
PHOENIX, AZ 85004 -2203
Phone: (602) 417-9200

Receipt	
No:	724073

Transaction #: 753339
Date of Transaction: 08/05/2003

CUSTOMER:	DAVID FLANDERS 1755 NE 10TH AVE HILLSBORO,OR 97124
-----------	--

LINE #	QTY	DESCRIPTION	REMARKS	UNIT PRICE	TOTAL
1	1.00	LOCATABLE MINERALS / MINING CLAIMS-NOT NEW-UNADJUD,ONE AUTH NO. ONLY / MINING CLAIM MONEY RECEIVED (455) CASES: AMC351108/\$5.00	WAIVER & POL 2003 (1)	- n/a -	5.00
TOTAL:					\$5.00

PAYMENT INFORMATION	
1	AMOUNT: \$5.00 TYPE: CHECK CHECK NO: 05022279033 NAME: FLANDERS, ROSA 1755 NE 10TH AVE HILLSBORO OR 97124
	POSTMARKED: 07/31/2003 RECEIVED: 08/05/2003

REMARKS

This receipt was generated by the automated BLM Collections and Billing System and is a paper representation of a portion of the official electronic record contained therein.

Receipt No. 548411

LEAD FILE #'S _____

Trans No. 573100

Amc 351108; Amc 352844;
Amc 354085

AMC Number	Code	Amount
351108	480	5-
352844	480	5-
354085	480	5-
TOTAL:	\$	

AMC Number	Code	Amount
TOTAL:	\$	

Date of Doc 8/26/2002
Date of Rec't 8/26/2002
Amount Rec'd \$15⁰⁰
Amount Earned \$15⁰⁰

Date Entered: 10/2/02 AB
Date Verified: 10/15/02 AB
Sent to Accts: " "
Date Earned: _____

- 480 POL
- 481 NOI
- 482 MAINT
- 396 TRANS
- 635 AMEND

NOTES:

2002 AUG 26 A 11:01

ARIZONA
STATE OFFICE
PHOENIX, ARIZONA

A3850-1(NOV.2001)

Return Document to:

FLANDERS, RESIDENCE
1755 N.E. 10th AVE
HILLSBORO, OREGON 97124
Telephone: 503) 640-3328

No. of Claims: <u>1</u>	x \$5 = <u>5.00</u>
Receipt No.: _____	Check No.: <u>mo</u>
Init: <u>0</u>	
FOR BLM USE ONLY	
<u>3 of 3</u>	

AFFIDAVIT OF PERFORMANCE OF ANNUAL WORK. Also fill in Items 1 through 9 and the reverse side of this document.

NOTICE OF INTENTION TO HOLD. I intend to hold the claim(s)/site(s) listed on the reverse side of this document for the calendar year 20____. Also fill in Items 1 through 4 and Item 9.

Notices of Intention to Hold are for mill sites and tunnel sites or for mining claims when assessment work has not been done, regardless of whether the annual assessment has been suspended, deferred, or not yet accrued. The filing of a Notice of Intention to Hold shall not relieve the owner of complying with federal and state laws pertaining to the performance of annual assessment work. Notices of Intention to Hold for mill sites or tunnel sites need not be county recorded. For mining claims the form filed with the Bureau of Land Management (BLM) must be identical to the one that was or will be filed with the county.

Evidence of Annual Assessment Work or a Notice of Intention to Hold must be filed each calendar year following the calendar year in which the claim/site was located. **All claims listed on a single affidavit must be contiguous.**

1. State of Arizona, County of MARICOPA ss:

2. I, (Name) ROSA FLANDERS

3. Reside at (Address) 1755 NE 10th AVE
City HILLSBORO, County Washington, State OREGON Zip 97124

being duly sworn, deposes and says that he/she is a citizen of the United States, more than eighteen years of age, that all of the facts set forth in this affidavit/notice, subject to the provisions and penalties of 18 U.S.C. 1001 pertaining to the filing of false, fictitious, or fraudulent statements with the United States, are true and correct according to the best of my knowledge, information and belief.

4. Owner's name and address (If not shown in Items 1-3 above). Check here if this is a change of address.

ROSA FLANDERS 1755 N.E. 10th AVE
HILLSBORO, OREGON 97124

5. That I am personally acquainted with the mining claim(s). The work and improvements were made by and at the expense of the owner(s) of said claim(s). Said contiguous group of claims, listed on the reverse side of this document, are situated in the _____ Mining District, MARICOPA County, Arizona.

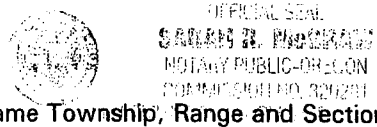
6. That between the dates starting at 12 o'clock noon on September 1, 2001 and ending at 12 o'clock noon on September 1, 2002 at least Three Hundred Dollars worth of work and improvements were done and performed upon said claim(s) or upon one or more of a contiguous group of claims for the benefit of all, or wholly or partly outside of a contiguous group of claims for the benefit of all, not including the location work.

7. That the following persons were employed to perform the work and improvements described herein: Dave Flanders

ENTERED INTO COMPUTER
10/2/02 AB

8. That the work and improvements performed were: Over a amount of time, of three weeks - inspecting claim site, searching and sampling earth deposits and removing samples for assay testing.

9. Dated: 8/21/2002 Signature: Rosa J. Sanders
SUBSCRIBED AND SWORN TO before me, a Notary Public, this 21st day of August, 2002
by Rosa Sanders
Notary Public [Signature]
MY COMMISSION EXPIRES 3/21/2003



If the claims/sites have consecutive BLM numbers and are in the same Township, Range and Section(s), they may be listed as follows:

Sample 1 - 10	A MC 19640 - 49	Dkt/Pg 1025/1-10 Recording #9106173-82	4N 20W 36
Claim/Site Name	Serial Number	Dkt/Pg or Record # of Orig Location Notice	TWN SHP RNG SEC(S)
<u>MICA-ONE</u>	<u>351108</u>	<u>99-0005963</u>	<u>6N 6-E NW-25/SW-24</u>

BLM requires a \$5 nonrefundable service charge for each mining claim, mill site or tunnel site payable on or before December 30th (not the 31st). Mail to:

Bureau of Land Management
222 North Central Avenue
Phoenix, Arizona 85004-2203
602-417-9200
www.az.blm.gov

This form is for the purpose of complying with the laws of the United States Department of the Interior, Bureau of Land Management and the State of Arizona pertaining to assessment work and/or notice of intention to hold. 30 U.S.C. 28, 43 CFR 3833.2, ARS 27-208. Subject to Paperwork Reduction Act and Privacy Act statements available at the BLM AZ State Office. This form is not copyrighted. It may be reproduced without permission.

BLM Date Stamp

2002 AUG 26 A 11: 02

STATE OFFICE
PHOENIX, ARIZONA

BLM
BUREAU OF
LAND MANAGEMENT

Return Document to:

A3850-1 (NOV. 2001)

Flanders Residence
1755 NE 10th Ave
Hillsboro OREGON 97124
Telephone: 503 640-3328

No. of Claims: <u>1</u>	x \$5 = <u>5⁰⁰</u>
Receipt No.: _____	Check No.: <u>110</u>
Init: <u>C</u>	
FOR BLM USE ONLY	
<u>2 of 3</u>	

AFFIDAVIT OF PERFORMANCE OF ANNUAL WORK. Also fill in Items 1 through 9 and the reverse side of this document.

NOTICE OF INTENTION TO HOLD. I intend to hold the claims(s)/site(s) listed on the reverse side of this document for the calendar year 20____. Also fill in Items 1 through 4 and Item 9.

Notices of Intention to Hold are for mill sites and tunnel sites or for mining claims when assessment work has not been done, regardless of whether the annual assessment has been suspended, deferred, or not yet accrued. The filing of a Notice of Intention to Hold shall not relieve the owner of complying with federal and state laws pertaining to the performance of annual assessment work. Notices of Intention to Hold for mill sites or tunnel sites need not be county recorded. For mining claims the form filed with the Bureau of Land Management (BLM) must be identical to the one that was or will be filed with the county.

Evidence of Annual Assessment Work or a Notice of Intention to Hold must be filed each calendar year following the calendar year in which the claim/site was located. **All claims listed on a single affidavit must be contiguous.**

1. State of Arizona, County of Maricopa ss:
2. I, (Name) Rosa Flanders
3. Reside at (Address) 1755 NE 10th Ave
City Hillsboro, County Washington, State OREGON Zip 97124

being duly sworn, deposes and says that he/she is a citizen of the United States, more than eighteen years of age, that all of the facts set forth in this affidavit/notice, subject to the provisions and penalties of 18 U.S.C. 1001 pertaining to the filing of false, fictitious, or fraudulent statements with the United States, are true and correct according to the best of my knowledge, information and belief.

4. Owner's name and address (If not shown in Items 1-3 above). Check here if this is a change of address.

5. That I am personally acquainted with the mining claim(s). The work and improvements were made by and at the expense of the owner(s) of said claim(s). Said contiguous group of claims, listed on the reverse side of this document, are situated in the _____ Mining District, Maricopa County, Arizona.

6. That between the dates starting at 12 o'clock noon on September 1, 2001 and ending at 12 o'clock noon on September 1, 2002 at least \$Three hundred Dollars worth of work and improvements were done and performed upon said claim(s) or upon one or more of a contiguous group of claims for the benefit of all, or wholly or partly outside of a contiguous group of claims for the benefit of all, not including the location work.

7. That the following persons were employed to perform the work and improvements described herein: DAVE FLANDERS

ENTERED INTO COMPUTER

10/2/02 RB

8. That the work and improvements performed were: over an amount of time, a of three weeks - inspecting claim site, searching, sampling earth deposits and removing samples for a assay testing. Plus reposition N-W corner mining claim marked (4x4 Post)

9. Dated: 8/20/2002 Signature: Rosa Flanders

SUBSCRIBED AND SWORN TO before me, a Notary Public, this 21 day of August, 2002

by Rosa Flanders
 Notary Public [Signature]
 MY COMMISSION EXPIRES 3/21/2003



If the claims/sites have consecutive BLM numbers and are in the same Township, Range and Section(s), they may be listed as follows:

Claim/Site Name	Serial Number	Dkt/Pg or Record # of Orig Location Notice	TWN SHP	RNG	SEC(S)
Sample 1 - 10	A MC 19640 - 49	Dkt/Pg 1025/1-10 Recording #9106173-82	4N	20W	36
<u>Mica One-two-three</u>	<u>352844</u>	<u>00-0126197</u>	<u>6N</u>	<u>6E</u>	<u>NE-25 SE-25 SW-25 NW-25</u>

BLM requires a \$5 nonrefundable service charge for each mining claim, mill site or tunnel site payable on or before December 30th (not the 31st). Mail to:

Bureau of Land Management
 222 North Central Avenue
 Phoenix, Arizona 85004-2203
 602-417-9200
 www.az.blm.gov

This form is for the purpose of complying with the laws of the United States Department of the Interior, Bureau of Land Management and the State of Arizona pertaining to assessment work and/or notice of intention to hold. 30 U.S.C. 28, 43 CFR 3833.2, ARS 27-208. Subject to Paperwork Reduction Act and Privacy Act statements available at the BLM AZ State Office. This form is not copyrighted. It may be reproduced without permission.

STATE OF ARIZONA
 DEPARTMENT OF LAND MANAGEMENT

2002 AUG 26 A 11:02

BLM Date Stamp

Return Document to:

A3850-1 (NOV. 2001)

FLANDERS RESIDENCE
1755 N.E. 10th Ave.
HILLSBORO, OREGON 97124
Telephone: 503 7640-3328

No. of Claims: _____	x \$5 = <u>5.00</u>
Receipt No.: _____	Check No.: <u>MO</u>
Init: <u>ced</u>	
FOR BLM USE ONLY	
<u>1 of 3</u>	

AFFIDAVIT OF PERFORMANCE OF ANNUAL WORK. Also fill in Items 1 through 9 and the reverse side of this document.

NOTICE OF INTENTION TO HOLD. I intend to hold the claims(s)/site(s) listed on the reverse side of this document for the calendar year 20____. Also fill in Items 1 through 4 and Item 9.

Notices of Intention to Hold are for mill sites and tunnel sites or for mining claims when assessment work has not been done, regardless of whether the annual assessment has been suspended, deferred, or not yet accrued. The filing of a Notice of Intention to Hold shall not relieve the owner of complying with federal and state laws pertaining to the performance of annual assessment work. Notices of Intention to Hold for mill sites or tunnel sites need not be county recorded. For mining claims the form filed with the Bureau of Land Management (BLM) must be identical to the one that was or will be filed with the county.

Evidence of Annual Assessment Work or a Notice of Intention to Hold must be filed each calendar year following the calendar year in which the claim/site was located. **All claims listed on a single affidavit must be contiguous.**

1. State of Arizona, County: YAVAPAI ss:

2. I, (Name) ROSA FLANDERS

3. Reside at (Address) 1755 N.E. 10th Ave
City HILLSBORO, County Washington, State OREGON Zip 97124

being duly sworn, deposes and says that he/she is a citizen of the United States, more than eighteen years of age, that all of the facts set forth in this affidavit/notice, subject to the provisions and penalties of 18 U.S.C. 1001 pertaining to the filing of false, fictitious, or fraudulent statements with the United States, are true and correct according to the best of my knowledge, information and belief.

4. Owner's name and address (If not shown in Items 1-3 above). Check here if this is a change of address.

ROSA FLANDERS 1755 NE 10th AVE HILLSBORO, OREGON 97124

5. That I am personally acquainted with the mining claim(s). The work and improvements were made by and at the expense of the owner(s) of said claim(s). Said contiguous group of claims, listed on the reverse side of this document, are situated in the _____ Mining District, YAVAPAI County, Arizona.

6. That between the dates starting at 12 o'clock noon on September 1, 2001 and ending at 12 o'clock noon on September 1, 2002 at least \$ Three Hundred dollars worth of work and improvements were done and performed upon said claim(s) or upon one or more of a contiguous group of claims for the benefit of all, or wholly or partly outside of a contiguous group of claims for the benefit of all, not including the location work.


7. That the following persons were employed to perform the work and improvements described herein: Dave Flanders

ENTERED INTO COMPUTER

10/2/02 AB

8. That the work and improvements performed were: over an amount of time, a of three weeks - inspecting claim site, searching, sampling earth deposits and removing samples for assay testing.

9. Dated: 8/21/2002 Signature: Rosa Flanders
 SUBSCRIBED AND SWORN TO before me, a Notary Public, this 21st day of August, 2002
 by Rosa Flanders
 Notary Public Dianne McLean
 MY COMMISSION EXPIRES 3/21/2003



If the claims/sites have consecutive BLM numbers and are in the same Township, Range and Section(s), they may be listed as follows:

Sample 1 - 10	A MC 19640 - 49	Dkt/Pg 1025/1-10 Recording #9106173-82	4N 20W 36
Claim/Site Name	Serial Number	Dkt/Pg or Record # of Orig Location Notice	TWN SHP RNG SEC(S)
<u>RUSTY IRON</u>	<u>354085</u>	<u>3276546 BK-3769</u>	<u>13-N 2W NE-35/SE-26</u>

BLM requires a \$5 nonrefundable service charge for each mining claim, mill site or tunnel site payable on or before December 30th (not the 31st). Mail to:

Bureau of Land Management
 222 North Central Avenue
 Phoenix, Arizona 85004-2203
 602-417-9200
 www.az.blm.gov

This form is for the purpose of complying with the laws of the United States Department of the Interior, Bureau of Land Management and the State of Arizona pertaining to assessment work and/or notice of intention to hold. 30 U.S.C. 28, 43 CFR 3833.2, ARS 27-208. Subject to Paperwork Reduction Act and Privacy Act statements available at the BLM AZ State Office. This form is not copyrighted. It may be reproduced without permission.

STATE OFFICE
 PHOENIX, ARIZONA
 2002 AUG 26 A 11:02
 BLM Date Stamp

United States Department of the Interior
 Bureau of Land Management
 BUSINESS & SUPPORT SVCS DIV
 222 N CENTRAL AVE
 PHOENIX, AZ 85004 -2203
 Phone: (602) 417-9200

Receipt

No:

548411

Transaction #: 573100

Date of Transaction: 08/26/2002

CUSTOMER: DAVE FLANDERS
 1755 NE 10TH AVE
 HILLSBORO, OR 97124

LINE #	QTY	DESCRIPTION	REMARKS	UNIT PRICE	TOTAL
1	1.00	LOCATABLE MINERALS / MINING CLAIMS-NOT NEW-UNADJUD, ONE AUTH NO. ONLY / MINING CLAIM MONEY RECEIVED (455) CASES: AMC351108/\$15.00	WAIVER & POL 2002 (3)	- n/a -	15.00
TOTAL:					\$15.00

PAYMENT INFORMATION

1	AMOUNT:	\$15.00	POSTMARKED:	08/21/2002
	TYPE:	CHECK	RECEIVED:	08/26/2002
	CHECK NO:	04057038527		
	NAME:	FLANDERS, DAVE 1755 NE 10TH AVE HILLSBORO OR 97124		

REMARKS

This receipt was generated by the automated BLM Collections and Billing System and is a paper representation of a portion of the official electronic record contained therein.

UNITED STATES
DEPARTMENT OF THE INTERIOR
BUREAU OF LAND MANAGEMENT

MAINTENANCE FEE WAIVER CERTIFICATION

SEE INSTRUCTIONS ON REVERSE

258 IAC 3 of 3
FORM APPROVED
OMB NO. 1004-0114
Expires: December 31, 2002
AMC 351108

1. This small miner waiver is filed for the assessment year beginning at noon on September 1, ~~2001~~ and ending at noon on September 1, ~~2002~~
2. The undersigned and all related parties owned ten or fewer mining claims, mill, or tunnel sites located and maintained on Federal lands in the United States of America on September 1, ~~2001~~.
3. The undersigned have performed the assessment work **required by law** for each mining claim listed **prior to filing this waiver** and understand that by filing this form; an affidavit of assessment work **must** be recorded by the December 30th following the filing of this waiver.
4. The undersigned understand that if the assessment work obligation has not yet come due under 30 U.S.C. 28 (for those claims in their first assessment year only); a notice of intent to hold reciting this condition **must** be recorded by the December 30th following the filing of this waiver.
5. The undersigned understand that mill and tunnel sites may also be listed upon this waiver and be waived from payment of the maintenance fee; and that a notice of intent to hold for these sites is required to be recorded by the December 30th immediately following the filing of this waiver.
6. The undersigned understand and acknowledge that pursuant to 43 U.S.C. 1212 and 18 U.S.C. 1001; the filing or recording of a false, fictitious, or fraudulent document with the Bureau of Land Management may result in a fine of up to \$250,000, a prison term not to exceed five years, or both.
7. The mining claims, mill or tunnel sites for which this waiver from payment of the maintenance fees is requested are:

CLAIM OR SITE NAME	BLM RECORDATION SERIAL NUMBER
1. MICA-ONE	AMC 351108
2.	
3.	
4.	
5.	
6.	
7.	
8.	
9.	
10.	

RECEIVED
BUREAU OF
LAND MANAGEMENT
2002 AUG 26 A 11:01
ARIZONA
STATE OFFICE
PHOENIX, ARIZONA

The owner(s) (claimants) of the above mining claims and sites are:

Rosa Flanders
(Owner's Name - Please Print)
1755 N.E. 10th Ave.
(Street or P.O. Box)
Hillsboro Oregon 97124
(City) (State) (Zip Code)

Rosa Flanders
(Owner's Signature)

(Owner's Name - Please Print)

(Street or P.O. Box)

(City) (State) (Zip Code)

(Owner's Signature)

(Owner's Signature)

(Owner's Name - Please Print)

(Street or P.O. Box)

(City) (State) (Zip Code)

ENTERED IN COMPUTER

9/3/02 MCH

(Owner's Name - Please Print)	(Owner's Signature)
(Street or P.O. Box)	(City) (State) (Zip Code)
(Owner's Name - Please Print)	(Owner's Signature)
(Street or P.O. Box)	(City) (State) (Zip Code)
(Owner's Name - Please Print)	(Owner's Signature)
(Street or P.O. Box)	(City) (State) (Zip Code)
(Owner's Name - Please Print)	(Owner's Signature)
(Street or P.O. Box)	(City) (State) (Zip Code)

INSTRUCTIONS

1. This certification is made under the provisions of § 1744 of Title 43 and § 28-28k of Title 30 of the United States Code; and the regulations thereunder (43 CFR Part 3830).
2. The claimant(s) **must** fill in the dates in paragraph 1 for the beginning and ending of the assessment year for which this waiver is sought.
3. The claimant(s) **must** fill in the date in paragraph 2 for the beginning of the assessment year for which this waiver is sought.
4. All claim and site names and Bureau of Land Management (BLM) serial numbers **must** be listed for the mining claims, mill sites, and tunnel sites for which the waiver is sought.
5. All owners of the mining claims, mill sites, and tunnel sites and their addresses **must** be given.
6. This waiver form **must** be signed by all the claimants or their designated agent, in original form. If an agent is designated, a notarized designation of agent, signed by all of the claimants with proper address given, **must** be submitted with this waiver.
7. This form **must** be filed no later than September 1st for the upcoming assessment year in the BLM State Office where the mining claims or sites are recorded, or the waiver cannot be granted by the BLM. (Example: to obtain a waiver for the assessment year 2000, which begins at noon on September 1, 1999, you **must** qualify for and file for a waiver no later than September 1, 1999 in the proper BLM State Office).
8. For all mining claims which require assessment work, you **must** record an affidavit of labor on or before the December 30th immediately following the filing of this waiver. For all other mining claims or sites waived, you **must** record a notice of intent to hold on or before the December 30th immediately following the filing of this waiver.
9. Mill and tunnel sites may also be listed upon this waiver and be waived from payment of the maintenance fee. A notice of intent to hold for these sites is required to be filed by the December 30th following the filing of this waiver.

NOTICE/BURDEN HOURS STATEMENT

The Privacy Act of 1974, *as amended*, and the regulation in 43 CFR 2.48(d) provide that you be furnished the following information in connection with the information required by this certification of waiver from rental fees.

AUTHORITY: 30 U.S.C. 28-28k; 43 U.S.C. 1201, 1457, 1740, and 1744; and 43 CFR 3830.

PRINCIPLE PURPOSE: This information is to be used to verify that the owner(s) (claimants) of a mining claim has complied with 30 U.S.C. 28f and is entitled to perform assessment work in lieu of paying the maintenance fee for the mining claims listed on this form.

ROUTINE USE: (1) Adjudication of the claimant(s) certification of waiver from paying the maintenance fee otherwise required by 30 U.S.C. 28f. (2) Disclosure may be made to appropriate Federal agencies when location is made within the agency's geographic area of responsibility. (3) Information from the record and/or the record will be transferred to the appropriate Federal, State, or local agency, or a member of the public in response to a specific request for pertinent information. (4) Information may also be provided to the Department of Justice or in a proceeding before a court or adjudicative body; or to Federal, State, local or foreign agencies when needed for enforcement of civil or criminal codes or applicable regulations concerning title rights upon the public land.

EFFECT OF NOT PROVIDING INFORMATION: Disclosure of this information is required by 30 U.S.C. 28f and 43 CFR Part 3830 for those qualified claimants wishing to take the small miner waiver allowed. Failure to supply the information required in this form to support the claimants certification of waiver from payment of the otherwise required maintenance fees will result in the waiver being disallowed and the mining claims subject to forfeiture by BLM under 30 U.S.C. 28i.

The Paperwork Reduction Act of 1995 requires us to inform you that:

This information is being collected to allow the BLM to determine if you qualify for a waiver from the payment of \$100 per mining claim or site maintenance fee established in 30 U.S.C. 28f and the implementing regulations at 43 CFR 3830. A response to this request is required in accordance with the statute to obtain your benefit.

BLM would like you to know that you do not have to respond to this, or any other, Federal agency-sponsored information collection unless it displays a currently valid OMB control number.

Public reporting burden for this form is estimated to average 8 minutes (0.133 hours) per response, including time to review instructions, gathering and maintaining data, and completing and reviewing the form. Direct comments regarding this burden estimate, or any other aspect of this form, to the U.S. Department of the Interior, Bureau of Land Management, (1004-0114) Bureau Clearance Officer (WO-630), Mail Stop 401 LS, 1849 C St., N.W., Washington, D.C. 20240.

FOR OFFICIAL USE ONLY

RECEIVED
 BUREAU OF
 LAND MANAGEMENT
 2002 AUG 26 A 11: 02
 PHOENIX, ARIZONA
 RIZONA
 STATE OFFICE

UNITED STATES
DEPARTMENT OF THE INTERIOR
BUREAU OF LAND MANAGEMENT

Amc 351108

MAINTENANCE FEE WAIVER CERTIFICATION

FORM APPROVED
OMB NO. 1004-0114
Expires: December 31, 2002

SEE INSTRUCTIONS ON REVERSE

394

1. This small miner waiver is filed for the assessment year beginning at noon on September 1, 2001 and ending at noon on September 1, 2002
2. The undersigned and all related parties owned ten or fewer mining claims, mill, or tunnel sites located and maintained on Federal lands in the United States of America on September 1, _____.
3. The undersigned have performed the assessment work **required by law** for each mining claim listed **prior to filing this waiver** and understand that by filing this form; an affidavit of assessment work **must** be recorded by the December 30th following the filing of this waiver.
4. The undersigned understand that if the assessment work obligation has not yet come due under 30 U.S.C. 28 (for those claims in their first assessment year only); a notice of intent to hold reciting this condition **must** be recorded by the December 30th following the filing of this waiver.
5. The undersigned understand that mill and tunnel sites may also be listed upon this waiver and be waived from payment of the maintenance fee; and that a notice of intent to hold for these sites is required to be recorded by the December 30th immediately following the filing of this waiver.
6. The undersigned understand and acknowledge that pursuant to 43 U.S.C. 1212 and 18 U.S.C. 1001; the filing or recording of a false, fictitious, or fraudulent document with the Bureau of Land Management may result in a fine of up to \$250,000, a prison term not to exceed five years, or both.
7. The mining claims, mill or tunnel sites for which this waiver from payment of the maintenance fees is requested are:

CLAIM OR SITE NAME	BLM RECORDATION SERIAL NUMBER
1. <u>Mica One</u>	<u>Amc 351108</u>
2.	
3.	
4.	
5.	
6.	
7.	
8.	
9.	
10.	

The owner(s) (claimants) of the above mining claims and sites are:

Rosa Flanders
(Owner's Name - Please Print)
1755 N.E. 10th AVE.
(Street or P.O. Box)
HILLSBORO OREGON 97124
(City) (State) (Zip Code)

Rosa Flanders
(Owner's Signature)

(Owner's Name - Please Print)

(Owner's Signature)

(Street or P.O. Box)

(City)

(State)

(Zip Code)

(Owner's Name - Please Print)

(Owner's Signature)

(Street or P.O. Box)

(City)

(State)

(Zip Code)

ENTERED INTO COMPUTER

DM 10/1/01

(Owner's Name - Please Print)	(Owner's Signature)		
(Street or P.O. Box)	(City)	(State)	(Zip Code)
(Owner's Name - Please Print)	(Owner's Signature)		
(Street or P.O. Box)	(City)	(State)	(Zip Code)
(Owner's Name - Please Print)	(Owner's Signature)		
(Street or P.O. Box)	(City)	(State)	(Zip Code)
(Owner's Name - Please Print)	(Owner's Signature)		
(Street or P.O. Box)	(City)	(State)	(Zip Code)

INSTRUCTIONS

- | | |
|--|---|
| <ol style="list-style-type: none"> 1. This certification is made under the provisions of § 1744 of Title 43 and § 28-28k of Title 30 of the United States Code; and the regulations thereunder (43 CFR Part 3830). 2. The claimant(s) must fill in the dates in paragraph 1 for the beginning and ending of the assessment year for which this waiver is sought. 3. The claimant(s) must fill in the date in paragraph 2 for the beginning of the assessment year for which this waiver is sought. 4. All claim and site names and Bureau of Land Management (BLM) serial numbers must be listed for the mining claims, mill sites, and tunnel sites for which the waiver is sought. 5. All owners of the mining claims, mill sites, and tunnel sites and their addresses must be given. 6. This waiver form must be signed by all the claimants or their designated agent, in original form. If an agent is designated, a notarized designation of agent, signed by all of the claimants with proper address given, must be submitted with this waiver. | <ol style="list-style-type: none"> 7. This form must be filed no later than September 1st for the upcoming assessment year in the BLM State Office where the mining claims or sites are recorded, or the waiver cannot be granted by the BLM. (Example: to obtain a waiver for the assessment year 2000, which begins at noon on September 1, 1999, you must qualify for and file for a waiver no later than September 1, 1999 in the proper BLM State Office). 8. For all mining claims which require assessment work, you must record an affidavit of labor on or before the December 30th immediately following the filing of this waiver. For all other mining claims or sites waived, you must record a notice of intent to hold on or before the December 30th immediately following the filing of this waiver. 9. Mill and tunnel sites may also be listed upon this waiver and be waived from payment of the maintenance fee. A notice of intent to hold for these sites is required to be filed by the December 30th following the filing of this waiver. |
|--|---|

NOTICE/BURDEN HOURS STATEMENT

The Privacy Act of 1974, *as amended*, and the regulation in 43 CFR 2.48(d) provide that you be furnished the following information in connection with the information required by this certification of waiver from rental fees.

AUTHORITY: 30 U.S.C. 28-28k; 43 U.S.C. 1201, 1457, 1740, and 1744; and 43 CFR 3830.

PRINCIPLE PURPOSE: This information is to be used to verify that the owner(s) (claimants) of a mining claim has complied with 30 U.S.C. 28f and is entitled to perform assessment work in lieu of paying the maintenance fee for the mining claims listed on this form.

ROUTINE USE: (1) Adjudication of the claimant(s) certification of waiver from paying the maintenance fee otherwise required by 30 U.S.C. 28f. (2) Disclosure may be made to appropriate Federal agencies when location is made within the agency's geographic area of responsibility. (3) Information from the record and/or the record will be transferred to the appropriate Federal, State, or local agency, or a member of the public in response to a specific request for pertinent information. (4) Information may also be provided to the Department of Justice or in a proceeding before a court or adjudicative body; or to Federal, State, local or foreign agencies when needed for enforcement of civil or criminal codes or applicable regulations concerning title rights upon the public land.

EFFECT OF NOT PROVIDING INFORMATION: Disclosure of this information is required by 30 U.S.C. 28f and 43 CFR Part 3830 for those qualified claimants wishing to take the small miner waiver allowed. Failure to supply the information required in this form to support the claimants certification of waiver from payment of the otherwise required maintenance fees will result in the waiver being disallowed and the mining claims subject to forfeiture by BLM under 30 U.S.C. 28i.

The Paperwork Reduction Act of 1995 requires us to inform you that:

This information is being collected to allow the BLM to determine if you qualify for a waiver from the payment of \$100 per mining claim or site maintenance fee established in 30 U.S.C. 28f and the implementing regulations at 43 CFR 3830. A response to this request is required in accordance with the statute to obtain your benefit.

BLM would like you to know that you do not have to respond to this, or any other, Federal agency-sponsored information collection unless it displays a currently valid OMB control number.

Public reporting burden for this form is estimated to average 8 minutes (0.133 hours) per response, including time to review instructions, gathering and maintaining data, and completing and reviewing the form. Direct comments regarding this burden estimate, or any other aspect of this form, to the U.S. Department of the Interior, Bureau of Land Management, (1004-0114) Bureau Clearance Officer (WO-630), Mail Stop 401 LS, 1849 C St., N.W., Washington, D.C. 20240.

FOR OFFICIAL USE ONLY

2001 AUG 24 A 9:33
 RECEIVED
 BUREAU OF
 LAND MANAGEMENT
 ARIZONA STATE OFFICE

Return Document to:

For BLM Use Only

AZ-3850-1 (July 1992)

Flanders Residence
1755 NE 10th Ave
Hillsboro Oregon 97124

1 = \$500

Telephone # (503) 640-3328



AFFIDAVIT OF PERFORMANCE OF ANNUAL WORK.

Also fill in ITEMS 1 through 9 and the reverse side of this document.



NOTICE OF INTENTION TO HOLD

I intend to hold the claims(s)/site(s) listed on the reverse side of this document for the calendar year 19__.
Also fill in ITEMS 1 through 4 and ITEM 9.

NOTICES OF INTENTION TO HOLD ARE FOR MILLSITES AND TUNNEL SITES OR FOR MINING CLAIMS WHEN ASSESSMENT WORK HAS NOT BEEN DONE, REGARDLESS OF WHETHER THE ANNUAL ASSESSMENT HAS BEEN SUSPENDED, DEFERRED, OR NOT YET ACCRUED. THE FILING OF A NOTICE OF INTENTION TO HOLD SHALL NOT RELIEVE THE OWNER OF COMPLYING WITH FEDERAL AND STATE LAWS PERTAINING TO THE PERFORMANCE OF ANNUAL ASSESSMENT WORK. NOTICES OF INTENTION TO HOLD FOR MILL SITES OR TUNNEL SITES NEED NOT BE COUNTY RECORDED. FOR MINING CLAIMS THE FORM FILED WITH THE BLM MUST BE IDENTICAL TO THE ONE THAT WAS OR WILL BE FILED WITH THE COUNTY.

Evidence of Annual Assessment Work or a Notice of Intention to Hold must be filed each calendar year following the calendar year in which the claim/site was located.

ALL CLAIMS LISTED ON A SINGLE AFFIDAVIT MUST BE CONTIGUOUS.

1. State of Arizona, County of Maricopa ss:
2. I, (Name) Rosa Flanders
3. Reside at (Address) 1755 NE 10th Ave
City Hillsboro, County OREGON, State OREGON, Zip 97124

being duly sworn, deposes and says that he/she is a citizen of the United States, more than eighteen years of age, that all of the facts set forth in this affidavit/notice, subject to the provisions and penalties of 18 USC 1001 pertaining to the filing of false, fictitious, or fraudulent statements with the United States, are true and correct according to the best of my knowledge, information and belief.

4. Owner's Name and Address (If not shown in items 1-3 above) CHECK HERE IF THIS IS A CHANGE OF ADDRESS
Rosa Flanders - 1755 NE 10th Ave Hillsboro Oregon 97124

5. That I am personally acquainted with the mining claims(s). The work and improvements were made by and at the expense of the owner(s) of said claim(s). Said contiguous group of claims, listed on the reverse side of this document, are situated in the _____ Mining District, Maricopa County, Arizona.

6. That between the dates starting at 12 o'clock noon on September 1, 19²⁰⁰¹ And ending at 12 o'clock noon on September 1, 19²⁰⁰² at least \$ Three Hundred Dollars worth of work and improvements were done and performed upon said claim(s) or upon one or more of a contiguous group of claims for the benefit of all, or wholly or partly outside of a contiguous group of claims for the benefit of all, not including the location work.


7. That the following persons were employed to perform the work and improvements described herein: Dave Flanders

8. That the work and improvements performed were: INSPECTING CLAIM SITES - Replacing Claim markers that were either taken for unknown reasons and/or stolen and search and removing samples for assay testing, over a period of one week.

9. Dated: 8-20-01, Signature: Rosa Flanders

SUBSCRIBED AND SWORN TO before me, a Notary Public, this 20 day of Aug, 19 2001
by Rosa Flanders

Notary Public Chemaine B Soule
MY COMMISSION EXPIRES 1-22-04



If the claims/sites have consecutive BLM#s and are in the same Township, Range and Section(s), they may be listed as follows:

SAMPLE 1 - 10 A MC 19640 - 49 DKT/Pg 1025/1-10 4N 20W 36
 RECORDING #9106173-82.

CLAIM/SITE NAME	SERIAL NUMBER	Dkt/Pg or Recording # Of ORIGINAL LOCATION NOTICE	TWN SHP	RNG	SEC(S)
1. <u>Mica One</u>	<u>AMC 351108</u>	<u>99-0005463</u>	<u>6N</u>	<u>6E</u>	<u>NW-25-SW-24</u>
2.	AMC				
3.	AMC				
4.	AMC				
5.	AMC				
6.	AMC				
7.	AMC				
8.	AMC				
9.	AMC				
10.	AMC				
11.	AMC				
12.	AMC				
13.	AMC				
14.	AMC				
15.	AMC				
16.	AMC				
17.	AMC				
18.	AMC				
19.	AMC				
20.	AMC				
21.	AMC				
22.	AMC				
23.	AMC				
24.	AMC				
25.	AMC				
26.	AMC				
27.	AMC				
28.	AMC				
29.	AMC				
30.	AMC				

FILE WITH: BUREAU OF LAND MANAGEMENT, 222 NORTH CENTRAL AVENUE, PHOENIX, ARIZONA 85004-2203 and the respective county recorder, ON OR BEFORE DECEMBER 30th (NOT THE 31st). BLM requires a \$5.00 nonrefundable service charge for each mining claim, mill site or tunnel site.

This form is for the purpose of complying with the laws of the United States Department of the Interior, Bureau of Land Management and the State of Arizona pertaining to assessment work and/or notice of intention to hold. 30 USC 28, 43 CFR 3833.2, ARS 27-208. Subject to Paperwork Reduction Act and Privacy Act statements available at the BLM AZ State Office. This form is not copyrighted. It may be reproduced without restriction.

2001 AUG 24 A 9 33

For BLM Use Only
 RECEIVED
 BUREAU OF
 LAND MANAGEMENT

Return document to:

For BLM Use Only

AZ-3850-1 (July 1992)

Flanders Residence
1755 NE 10th Ave
Hillsboro OREGON 97124

1 Claim = 85

Telephone # (503) 640-3328

AFFIDAVIT OF PERFORMANCE OF ANNUAL WORK.
Also fill in ITEMS 1 through 9 and the reverse side of this document.

NOTICE OF INTENTION TO HOLD
I intend to hold the claim(s)/site(s) listed on the reverse side of this document for the calendar year 19__.
Also fill in ITEMS 1 through 4 and ITEM 9.

NOTICES OF INTENTION TO HOLD ARE FOR MILLSITES AND TUNNEL SITES OR FOR MINING CLAIMS WHEN ASSESSMENT WORK HAS NOT BEEN DONE, REGARDLESS OF WHETHER THE ANNUAL ASSESSMENT HAS BEEN SUSPENDED, DEFERRED, OR NOT YET ACCRUED. THE FILING OF A NOTICE OF INTENTION TO HOLD SHALL NOT RELIEVE THE OWNER OF COMPLYING WITH FEDERAL AND STATE LAWS PERTAINING TO THE PERFORMANCE OF ANNUAL ASSESSMENT WORK. NOTICES OF INTENTION TO HOLD FOR MILL SITES OR TUNNEL SITES NEED NOT BE COUNTY RECORDED. FOR MINING CLAIMS THE FORM FILED WITH THE BLM MUST BE IDENTICAL TO THE ONE THAT WAS OR WILL BE FILED WITH THE COUNTY.

Evidence of Annual Assessment Work or a Notice of Intention to Hold must be filed each calendar year following the calendar year in which the claim/site was located.

ALL CLAIMS LISTED ON A SINGLE AFFIDAVIT MUST BE CONTIGUOUS.

1. State of Arizona, County of Yavapai ss:
2. I, (Name) Rosa Flanders
3. Reside at (Address) 1755 NE 10th ave
Hillsboro, County _____, State OREGON, Zip 97124

being duly sworn, deposes and says that he/she is a citizen of the United States, more than eighteen years of age, that all of the facts set forth in this affidavit/notice, subject to the provisions and penalties of 18 USC 1001 pertaining to the filing of false, fictitious, or fraudulent statements with the United States, are true and correct according to the best of my knowledge, information and belief.

4. Owner's Name and Address (If not shown in items 1-3 above) CHECK HERE IF THIS IS A CHANGE OF ADDRESS
Rosa Flanders
1755 NE 10th ave
Hillsboro OREGON 97124


5. That I am personally acquainted with the mining claims(s). The work and improvements were made by and at the expense of the owner(s) of said claim(s). Said contiguous group of claims, listed on the reverse side of this document, are situated in the Walker Mining District, Yavapai County, Arizona.

6. That between the dates starting at 12 o'clock noon on September 1, 192001 And ending at 12 o'clock noon on September 1, 192002 at least \$ Two hundred Dollars worth of work and improvements were done and performed upon said claim(s) or upon one or more of a contiguous group of claims for the benefit of all, or wholly or partly outside of a contiguous group of claims for the benefit of all, not including the location work.

7. That the following persons were employed to perform the work and improvements described herein: David Flanders

8. That the work and improvements performed were: INSPECTING CLAIM SITE and searching and removing samples for assay testing over a period of 2 weeks.

9. Dated: 8-20-01, Signature: Rosa Flanders
SUBSCRIBED AND SWORN TO before me, a Notary Public, this 20th day of Aug, 19 2001
by Rosa Flanders
Notary Public Chemaine R Soule
MY COMMISSION EXPIRES 1-22-04



If the claims/sites have consecutive BLM#s and are in the same Township, Range and Section(s), they may be listed as follows:

SAMPLE 1 - 10 A MC 19640 - 49 DKT/Pg 1025/1-10 4N 20W 36
 RECORDING #9106173-82.

CLAIM/SITE NAME	SERIAL NUMBER	Dkt/Pg or Recording #	TWN	RNG	SEC(S)
		OF ORIGINAL LOCATION NOTICE			
1. Rusti Iron	AMC 354085	3276546 BK-3769	13-N	2-W	NE-35-5E26
2.	AMC				
3.	AMC				
4.	AMC				
5.	AMC				
6.	AMC				
7.	AMC				
8.	AMC				
9.	AMC				
10.	AMC				
11.	AMC				
12.	AMC				
13.	AMC				
14.	AMC				
15.	AMC				
16.	AMC				
17.	AMC				
18.	AMC				
19.	AMC				
20.	AMC				
21.	AMC				
22.	AMC				
23.	AMC				
24.	AMC				
25.	AMC				
26.	AMC				
27.	AMC				
28.	AMC				
29.	AMC				
30.	AMC				

FILE WITH: BUREAU OF LAND MANAGEMENT, 222 NORTH CENTRAL AVENUE, PHOENIX, ARIZONA 85004-2203 and the respective county recorder, ON OR BEFORE DECEMBER 30th (NOT THE 31st). BLM requires a \$5.00 nonrefundable service charge for each mining claim, mill site or tunnel site.

This form is for the purpose of complying with the laws of the United States Department of the Interior, Bureau of Land Management and the State of Arizona pertaining to assessment work and/or notice of intention to hold. 30 USC 28, 43 CFR 3833.2, ARS 27-208. Subject to Paperwork Reduction Act and Privacy Act statements available at the BLM AZ State Office. This form is not copyrighted. It may be reproduced without restriction.

For BLM Use Only

RECEIVED
 BUREAU OF
 LAND MANAGEMENT
 2001 AUG 24 A 9:33
 ARIZONA
 STATE OFFICE
 PHOENIX, ARIZONA

Return Document to:

For BLM Use Only

AZ-3850-1 (July 1992)

Flanders Residence
1755 NE 10th Ave
Hillsboro OREGON 97124

<u>1 claim = \$5</u>

Telephone # (503) 640-3328

AFFIDAVIT OF PERFORMANCE OF ANNUAL WORK.
Also fill in ITEMS 1 through 9 and the reverse side of this document.

NOTICE OF INTENTION TO HOLD
I intend to hold the claims(s)/site(s) listed on the reverse side of this document for the calendar year 19__.
Also fill in ITEMS 1 through 4 and ITEM 9.

NOTICES OF INTENTION TO HOLD ARE FOR MILLSITES AND TUNNEL SITES OR FOR MINING CLAIMS WHEN AN ASSESSMENT WORK HAS NOT BEEN DONE, REGARDLESS OF WHETHER THE ANNUAL ASSESSMENT HAS BEEN SUSPENDED, DEFERRED, OR NOT YET ACCRUED. THE FILING OF A NOTICE OF INTENTION TO HOLD SHALL NOT RELIEVE THE OWNER OF COMPLYING WITH FEDERAL AND STATE LAWS PERTAINING TO THE PERFORMANCE OF ANNUAL ASSESSMENT WORK. NOTICES OF INTENTION TO HOLD FOR MILL SITES OR TUNNEL SITES NEED NOT BE COUNTY RECORDED. FOR MINING CLAIMS THE FORM FILED WITH THE BLM MUST BE IDENTICAL TO THE ONE THAT WAS OR WILL BE FILED WITH THE COUNTY.

Evidence of Annual Assessment Work or a Notice of Intention to Hold must be filed each calendar year following the calendar year in which the claim/site was located.

ALL CLAIMS LISTED ON A SINGLE AFFIDAVIT MUST BE CONTIGUOUS.

1. State of Arizona, County of Maricopa ss:
2. I, (Name) Rosa Flanders - Ray Flanders - Mark Flanders - Emily Flanders
3. Reside at (Address) 1755 NE 10th Ave
City Hillsboro, County _____, State OREGON, Zip 97124

being duly sworn, deposes and says that he/she is a citizen of the United States, more than eighteen years of age, that all of the facts set forth in this affidavit/notice, subject to the provisions and penalties of 18 USC 1001 pertaining to the filing of false, fictitious, or fraudulent statements with the United States, are true and correct according to the best of my knowledge, information and belief.

4. Owner's Name and Address (If not shown in items 1-3 above) CHECK HERE IF THIS IS A CHANGE OF ADDRESS
Rosa Flanders - Ray Flanders - Mark Flanders - Emily Flanders

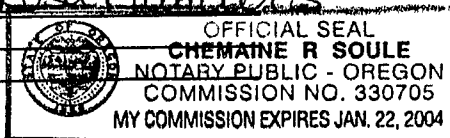
5. That I am personally acquainted with the mining claims(s). The work and improvements were made by and at the expense of the owner(s) of said claim(s). Said contiguous group of claims, listed on the reverse side of this document, are situated in the _____ Mining District, Maricopa County, Arizona.

6. That between the dates starting at 12 o'clock noon on September 1, ~~19~~²⁰⁰¹ And ending at 12 o'clock noon on September 1, ~~19~~²⁰⁰² at least \$ Three Hundred Dollars worth of work and improvements were done and performed upon said claim(s) or upon one or more of a contiguous group of claims for the benefit of all, or wholly or partly outside of a contiguous group of claims for the benefit of all, not including the location work.

7. That the following persons were employed to perform the work and improvements described herein: Dave Flanders

8. That the work and improvements performed were: INSPECTING claim sites - replacing claim markers that were either taken for unknown reasons and/or stolen - and searching and removing samples for assay testing, over a period of one week.

9. Dated: 8-20-01, Signature: Rosa Flanders
 SUBSCRIBED AND SWORN TO before me, a Notary Public, this 20th day of Aug, 19 2001
 by Chemaire R Souley Rosa Flanders
 Notary Public
 MY COMMISSION EXPIRES 1-24-04



If the claims/sites have consecutive BLM#s and are in the same Township, Range and Section(s), they may be listed as follows:

SAMPLE 1 - 10

A MC 19640 - 49

DKT/Pg 1025/1-10
RECORDING #9106173-82.

4N 20W 36

CLAIM/SITE NAME	SERIAL NUMBER	Dkt/Pg or Recording # Of ORIGINAL LOCATION NOTICE	TWN SHP	RNG	SEC(S)
1. _____	AMC _____	_____	_____	_____	_____
2. <u>Mica One-two-three</u>	AMC <u>352844</u>	<u>00-0126147</u>	<u>6N</u>	<u>6-E</u>	<u>NE-25-SE</u> <u>SW-25-NW</u>
3. _____	AMC _____	_____	_____	_____	_____
4. _____	AMC _____	_____	_____	_____	_____
5. _____	AMC _____	_____	_____	_____	_____
6. _____	AMC _____	_____	_____	_____	_____
7. _____	AMC _____	_____	_____	_____	_____
8. _____	AMC _____	_____	_____	_____	_____
9. _____	AMC _____	_____	_____	_____	_____
10. _____	AMC _____	_____	_____	_____	_____
11. _____	AMC _____	_____	_____	_____	_____
12. _____	AMC _____	_____	_____	_____	_____
13. _____	AMC _____	_____	_____	_____	_____
14. _____	AMC _____	_____	_____	_____	_____
15. _____	AMC _____	_____	_____	_____	_____
16. _____	AMC _____	_____	_____	_____	_____
17. _____	AMC _____	_____	_____	_____	_____
18. _____	AMC _____	_____	_____	_____	_____
19. _____	AMC _____	_____	_____	_____	_____
20. _____	AMC _____	_____	_____	_____	_____
21. _____	AMC _____	_____	_____	_____	_____
22. _____	AMC _____	_____	_____	_____	_____
23. _____	AMC _____	_____	_____	_____	_____
24. _____	AMC _____	_____	_____	_____	_____
25. _____	AMC _____	_____	_____	_____	_____
26. _____	AMC _____	_____	_____	_____	_____
27. _____	AMC _____	_____	_____	_____	_____
28. _____	AMC _____	_____	_____	_____	_____
29. _____	AMC _____	_____	_____	_____	_____
30. _____	AMC _____	_____	_____	_____	_____

FILE WITH: BUREAU OF LAND MANAGEMENT, 222 NORTH CENTRAL AVENUE, PHOENIX, ARIZONA 85004-2203 and the respective county recorder, ON OR BEFORE DECEMBER 30th (NOT THE 31st). BLM requires a \$5.00 nonrefundable service charge for each mining claim, mill site or tunnel site.

This form is for the purpose of complying with the laws of the United States Department of the Interior, Bureau of Land Management and the State of Arizona pertaining to assessment work and/or notice of intention to hold. 30 USC 28, 43 CFR 3833.2, ARS 27-208. Subject to Paperwork Reduction Act and Privacy Act statements available at the BLM AZ State Office. This form is not copyrighted. It may be reproduced without restriction.

RECEIVED
 BUREAU OF
 LAND MANAGEMENT
 2001 AUG 24 A 9 33
 ARIZONA
 PHOENIX, ARIZONA
 For BLM Use Only

**United States Department of the Interior
Bureau of Land Management**
BUSINESS & SUPPORT SVCS DIV
222 N CENTRAL AVE
PHOENIX, AZ 85004 -2203
Phone: (602) 417-9200

Receipt	
No:	365051

Transaction #: 383660					
Date of Transaction: 08/25/2001					
CUSTOMER:		DAVE FLANDERS 1755 NE 10TH AVE HILLSBORO, OR 97124			
LINE #	QTY	COMMODITY / SUBJECT / ACTION / PRODUCT	REMARKS	UNIT PRICE	TOTAL
1	1.00	LOCATABLE MINERALS / MINING CLAIMS-NOT NEW-UNADJUD. ONE AUTH NO. ONLY / MINING CLAIM MONEY RECEIVED (455)	WAIVER & POL 2001 (4) (3)	- n/a -	\$15.00
TOTAL:					\$15.00

PAYMENT INFORMATION			
1	AMOUNT:	\$15.00	POSTMARKED: 08/20/2001
	TYPE:	CHECK	RECEIVED: 08/24/2001
	CHECK NO:	03001219773	
	NAME:	FLANDERS, DAVE 1755 NE 10TH AVE HILLSBORO OR 97124	

REMARKS
PHONE: SEE DOC

CASE SERIAL NUMBER INFORMATION		
TRNS #	LINE #	CASES
383660	1	AMC351108/\$15.00

This receipt was generated by the automated BLM Collections and Billings System and is a paper representation of a portion of the official electronic record contained therein.

Return Document to:

For BLM Use Only

AZ-3850-1 (July 1992)

Flanders Residence
1755 NE 10th ave
Hillsboro Oregon 97124
Telephone # (503) 640-3328

2 @ 85.00 = 810
C

AFFIDAVIT OF PERFORMANCE OF ANNUAL WORK.

Also fill in ITEMS 1 through 9 and the reverse side of this document.

NOTICE OF INTENTION TO HOLD

I intend to hold the claims(s)/site(s) listed on the reverse side of this document for the calendar year 19__.
Also fill in ITEMS 1 through 4 and ITEM 9.

NOTICES OF INTENTION TO HOLD ARE FOR MILLSITES AND TUNNEL SITES OR FOR MINING CLAIMS WHEN ASSESSMENT WORK HAS NOT BEEN DONE, REGARDLESS OF WHETHER THE ANNUAL ASSESSMENT HAS BEEN SUSPENDED, DEFERRED, OR NOT YET ACCRUED. THE FILING OF A NOTICE OF INTENTION TO HOLD SHALL NOT RELIEVE THE OWNER OF COMPLYING WITH FEDERAL AND STATE LAWS PERTAINING TO THE PERFORMANCE OF ANNUAL ASSESSMENT WORK. NOTICES OF INTENTION TO HOLD FOR MILL SITES OR TUNNEL SITES NEED NOT BE COUNTY RECORDED. FOR MINING CLAIMS THE FORM FILED WITH THE BLM MUST BE IDENTICAL TO THE ONE THAT WAS OR WILL BE FILED WITH THE COUNTY.

Evidence of Annual Assessment Work or a Notice of Intention to Hold must be filed each calendar year following the calendar year in which the claim/site was located.

ALL CLAIMS LISTED ON A SINGLE AFFIDAVIT MUST BE CONTIGUOUS.

- 1. State of Arizona, County of Maricopa ss:
- 2. I, (Name) Dave Flanders
- 3. Reside at (Address) 1126 N Scottsdale #2
City Tempe, County Maricopa, State AZ, Zip 85281

being duly sworn, deposes and says that he/she is a citizen of the United States, more than eighteen years of age, that all of the facts set forth in this affidavit/notice, subject to the provisions and penalties of 18 USC 1001 pertaining to the filing of false, fictitious, or fraudulent statements with the United States, are true and correct according to the best of my knowledge, information and belief.

- 4. Owner's Name and Address (If not shown in items 1-3 above) CHECK HERE IF THIS IS A CHANGE OF ADDRESS


- 5. That I am personally acquainted with the mining claims(s). The work and improvements were made by and at the expense of the owner(s) of said claim(s). Said contiguous group of claims, listed on the reverse side of this document, are situated in the Maricopa Mining District, Maricopa County, Arizona.

- 6. That between the dates starting at 12 o'clock noon on September 1, 1994 And ending at 12 o'clock noon on September 1, 192000 at least \$ Three HUNDRED Dollars worth of work and improvements were done and performed upon said claim(s) or upon one or more of a contiguous group of claims for the benefit of all, or wholly or partly outside of a contiguous group of claims for the benefit of all, not including the location work.

- 7. That the following persons were employed to perform the work and improvements described herein: Mario Porey

- 8. That the work and improvements performed were: Carrying and/or hauling mining hand tools and Digging and moving large rocks over a period of five days.

9. Dated: 7-26-00, Signature: David H. Flanders
SUBSCRIBED AND SWORN TO before me, a Notary Public, this 26 day of July, 19 2000
by DAVID H. FLANDERS
Notary Public Laurette Norvell

MY COMMISSION EXPIRES Dec 30 2001


91 JUL 2000
ENTERED IN COMPUTER
8-1/27/00

If the claims/sites have consecutive BLM#s and are in the same Township, Range and Section(s), they may be listed as follows:

SAMPLE 1 - 10

A MC 19640 - 49

DKT/Pg 1025/1-10
RECORDING #9106173-82.

4N 20W 36

CLAIM/SITE NAME	SERIAL NUMBER	Dkt/Pg or Recording # Of ORIGINAL LOCATION NOTICE	TWN	RNG	SEC(S)
			SHP		
1. <u>MICA ONE</u>	AMC 351108	99-0005963	6N	6-E	NW 25, SW 25
2. <u>MICA ONE, TWO, THREE</u>	AMC 352844	00-0126197	6N	6-E	NE 25-SE 25, SW 25-NW 25
3.	AMC				
4.	AMC				
5.	AMC				
6.	AMC				
7.	AMC				
8.	AMC				
9.	AMC				
10.	AMC				
11.	AMC				
12.	AMC				
13.	AMC				
14.	AMC				
15.	AMC				
16.	AMC				
17.	AMC				
18.	AMC				
19.	AMC				
20.	AMC				
21.	AMC				
22.	AMC				
23.	AMC				
24.	AMC				
25.	AMC				
26.	AMC				
27.	AMC				
28.	AMC				
29.	AMC				
30.	AMC				

FILE WITH: BUREAU OF LAND MANAGEMENT, 222 NORTH CENTRAL AVENUE, PHOENIX, ARIZONA 85004-2203 and the respective county recorder, ON OR BEFORE DECEMBER 30th (NOT THE 31st). BLM requires a \$5.00 nonrefundable service charge for each mining claim, mill site or tunnel site.

This form is for the purpose of complying with the laws of the United States Department of the Interior, Bureau of Land Management and the State of Arizona pertaining to assessment work and/or notice of intention to hold. 30 USC 28, 43 CFR 3833.2, ARS 27-208. Subject to Paperwork Reduction Act and Privacy Act statements available at the BLM AZ State Office. This form is not copyrighted. It may be reproduced without restriction.

For BLM Use Only

PHOENIX, ARIZONA

2000 JUL 26 P 12:26

RECEIVED
BLM AZ STATE OFFICE

**United States Department of the Interior
Bureau of Land Management**
BUSINESS & SUPPORT SVCS DIV
222 N CENTRAL AVE
PHOENIX, AZ 85004 -2203
Phone: (602) 417-9200

Receipt	
No:	158323

Transaction #: 171298					
Date of Transaction: 07/26/2000					
CUSTOMER:		DAVID FLANDERS 1755 NE 10TH AVE HILLSBORO, OR 97124			
LINE #	QTY	COMMODITY / SUBJECT / ACTION / PRODUCT	REMARKS	UNIT PRICE	TOTAL
1	1	LOCATABLE MINERALS / MINING CLAIMS-ACCOUNTS/UNADJUDICATED / MINING CLAIM MONEY RECEIVED (455)	POL 2000 (2)	- n/a -	\$10.00
TOTAL:					\$10.00

PAYMENT INFORMATION			
1	AMOUNT:	\$10.00	POSTMARKED: N/A
	TYPE:	CASH	RECEIVED: 07/26/2000
	NAME:	FLANDERS, DAVID 1755 NE 10TH AVE HILLSBORO OR 97124	

REMARKS

CASE SERIAL NUMBER INFORMATION		
TRNS #	LINE #	CASES
171298	1	AMC351108

This receipt was generated by the automated BLM Collections and Billings System and is a paper representation of a portion of the official electronic record contained therein.

351108

Form 3830-2
(January 2000)

UNITED STATES
DEPARTMENT OF THE INTERIOR
BUREAU OF LAND MANAGEMENT

MAINTENANCE FEE WAIVER CERTIFICATION

FORM APPROVED
OMB NO. 1004-0114
Expires: December 31, 2002

SEE INSTRUCTIONS ON REVERSE

1. This small miner waiver is filed for the assessment year beginning at noon on September 1, 2000 and ending at noon on September 1, 2001.
2. The undersigned and all related parties owned ten or fewer mining claims, mill, or tunnel sites located and maintained on Federal lands in the United States of America on September 1, 2000.
3. The undersigned have performed the assessment work **required by law** for each mining claim listed **prior to filing this waiver** and understand that by filing this form; an affidavit of assessment work **must** be recorded by the December 30th following the filing of this waiver.
4. The undersigned understand that if the assessment work obligation has not yet come due under 30 U.S.C. 28 (for those claims in their first assessment year only); a notice of intent to hold reciting this condition **must** be recorded by the December 30th following the filing of this waiver.
5. The undersigned understand that mill and tunnel sites may also be listed upon this waiver and be waived from payment of the maintenance fee; and that a notice of intent to hold for these sites is required to be recorded by the December 30th immediately following the filing of this waiver.
6. The undersigned understand and acknowledge that pursuant to 43 U.S.C. 1212 and 18 U.S.C. 1001; the filing or recording of a false, fictitious, or fraudulent document with the Bureau of Land Management may result in a fine of up to \$250,000, a prison term not to exceed five years, or both.
7. The mining claims, mill or tunnel sites for which this waiver from payment of the maintenance fees is requested are:

CLAIM OR SITE NAME	BLM RECORDATION SERIAL NUMBER
1. <u>MICA ONE</u>	<u>AMC 351108</u>
2.	
3.	
4.	
5.	
6.	
7.	
8.	
9.	
10.	

The owner(s) (claimants) of the above mining claims and sites are:

David H Flanders
(Owner's Name - Please Print)

1126 N Scottsdale #2
(Street or P.O. Box)

TEMPE AZ 85281
(City) (State) (Zip Code)

David H Flanders
(Owner's Signature)

(Owner's Name - Please Print)

(Street or P.O. Box)

(City) (State) (Zip Code)

(Owner's Signature)

(Owner's Name - Please Print)

(Street or P.O. Box)

(City) (State) (Zip Code)

(Owner's Signature)

8/18/00

ENTERED IN COMPUTER

8/17/00

(Owner's Name - Please Print)

(Owner's Signature)

(Street or P.O. Box)

(City)

(State)

(Zip Code)

(Owner's Name - Please Print)

(Owner's Signature)

(Street or P.O. Box)

(City)

(State)

(Zip Code)

(Owner's Name - Please Print)

(Owner's Signature)

(Street or P.O. Box)

(City)

(State)

(Zip Code)

(Owner's Name - Please Print)

(Owner's Signature)

(Street or P.O. Box)

(City)

(State)

(Zip Code)

INSTRUCTIONS

1. This certification is made under the provisions of § 1744 of Title 43 and § 28-28k of Title 30 of the United States Code; and the regulations thereunder (43 CFR Part 3830).
2. The claimant(s) **must** fill in the dates in paragraph 1 for the beginning and ending of the assessment year for which this waiver is sought.
3. The claimant(s) **must** fill in the date in paragraph 2 for the beginning of the assessment year for which this waiver is sought.
4. All claim and site names and Bureau of Land Management (BLM) serial numbers **must** be listed for the mining claims, mill sites, and tunnel sites for which the waiver is sought.
5. All owners of the mining claims, mill sites, and tunnel sites and their addresses **must** be given.
6. This waiver form **must** be signed by all the claimants or their designated agent, in original form. If an agent is designated, a notarized designation of agent, signed by all of the claimants with proper address given, **must** be submitted with this waiver.

7. This form **must** be filed no later than September 1st for the upcoming assessment year in the BLM State Office where the mining claims or sites are recorded, or the waiver cannot be granted by the BLM. (Example: to obtain a waiver for the assessment year 2000, which begins at noon on September 1, 1999, you **must** qualify for and file for a waiver no later than September 1, 1999 in the proper BLM State Office).
8. For all mining claims which require assessment work, you **must** record an affidavit of labor on or before the December 30th immediately following the filing of this waiver. For all other mining claims or sites waived, you **must** record a notice of intent to hold on or before the December 30th immediately following the filing of this waiver.
9. Mill and tunnel sites may also be listed upon this waiver and be waived from payment of the maintenance fee. A notice of intent to hold for these sites is required to be filed by the December 30th following the filing of this waiver.

NOTICE/BURDEN HOURS STATEMENT

The Privacy Act of 1974, *as amended*, and the regulation in 43 CFR 2.48(d) provide that you be furnished the following information in connection with the information required by this certification of waiver from rental fees.

AUTHORITY: 30 U.S.C. 28-28k; 43 U.S.C. 1201, 1457, 1740, and 1744; and 43 CFR 3830.

PRINCIPLE PURPOSE: This information is to be used to verify that the owner(s) (claimants) of a mining claim has complied with 30 U.S.C. 28f and is entitled to perform assessment work in lieu of paying the maintenance fee for the mining claims listed on this form.

ROUTINE USE: (1) Adjudication of the claimant(s) certification of waiver from paying the maintenance fee otherwise required by 30 U.S.C. 28f. (2) Disclosure may be made to appropriate Federal agencies when location is made within the agency's geographic area of responsibility. (3) Information from the record and/or the record will be transferred to the appropriate Federal, State, or local agency, or a member of the public in response to a specific request for pertinent information. (4) Information may also be provided to the Department of Justice or in a proceeding before a court or adjudicative body; or to Federal, State, local or foreign agencies when needed for enforcement of civil or criminal codes or applicable regulations concerning title rights upon the public land.

EFFECT OF NOT PROVIDING INFORMATION: Disclosure of this information is required by 30 U.S.C. 28f and 43 CFR Part 3830 for those qualified claimants wishing to take the small miner waiver allowed. Failure to supply the information required in this form to support the claimants certification of waiver from payment of the otherwise required maintenance fees will result in the waiver being disallowed and the mining claims subject to forfeiture by BLM under 30 U.S.C. 28i.

The Paperwork Reduction Act of 1995 requires us to inform you that:

This information is being collected to allow the BLM to determine if you qualify for a waiver from the payment of \$100 per mining claim or site maintenance fee established in 30 U.S.C. 28f and the implementing regulations at 43 CFR 3830. A response to this request is required in accordance with the statute to obtain your benefit.

BLM would like you to know that you do not have to respond to this, or any other, Federal agency-sponsored information collection unless it displays a currently valid OMB control number.

Public reporting burden for this form is estimated to average 8 minutes (0.133 hours) per response, including time to review instructions, gathering and maintaining data, and completing and reviewing the form. Direct comments regarding this burden estimate, or any other aspect of this form, to the U.S. Department of the Interior, Bureau of Land Management, (1004-0114) Bureau Clearance Officer (WO-630), Mail Stop 401 LS, 1849 C St., N.W., Washington, D.C. 20240.

FOR OFFICIAL USE ONLY

PHOENIX, ARIZONA

2000 JUL 26 P 12:26

RECEIVED
BLM, AZ STATE OFFICE

Return Document to:

Flanders Residence
1755 NE 10th ave
Hillsboro OREGON
97124

Telephone # (503) 640-33288

For BLM Use Only

AZ-3850-1 (July 1992)

<u>1 @ 2500</u>	<u>oed</u>
<u>351108</u>	

CHECK
ONE

AFFIDAVIT OF PERFORMANCE OF ANNUAL WORK

Also fill in ITEMS 1 through 9 and the reverse side of this document.

NOTICE OF INTENTION TO HOLD

I intend to hold the claim(s) /site(s) listed on the reverse side of this document for the calendar year 1999. Also fill in ITEMS 1 through 4 and ITEM 9.

NOTICES OF INTENTION TO HOLD ARE FOR MILL SITES AND TUNNEL SITES OR FOR MINING CLAIMS WHEN ASSESSMENT WORK HAS NOT BEEN DONE, REGARDLESS OF WHETHER THE ANNUAL ASSESSMENT HAS BEEN SUSPENDED, DEFERRED, OR NOT YET ACCRUED. THE FILING OF A NOTICE OF INTENTION TO HOLD SHALL NOT RELIEVE THE OWNER OF COMPLYING WITH FEDERAL AND STATE LAWS PERTAINING TO THE PERFORMANCE OF ANNUAL ASSESSMENT WORK. NOTICES OF INTENTION TO HOLD FOR MILL SITES OR TUNNEL SITES NEED NOT BE COUNTY RECORDED. FOR MINING CLAIMS THE FORM FILED WITH BLM MUST BE IDENTICAL TO THE ONE THAT WAS OR WILL BE FILED WITH THE COUNTY.

Evidence of Annual Assessment Work or a Notice of Intention to Hold must be filed each calendar year following the calendar year in which the Claim/site was located.

ALL CLAIMS LISTED ON A SINGLE AFFIDAVIT MUST BE CONTIGUOUS.

1. State of Arizona, County of Mari Copa ss: 565-33-2185
2. I, (Name) David Flanders
3. Reside at (Address) 826-6 AIRPORT RD
City Santa Fe, County Santa Fe, State N.M., Zip 87501

being duly sworn, deposes and says that he/she is a citizen of the United States, more than eighteen years of age, that all of the facts set forth in this affidavit/notice, subject to the provisions and penalties of 18 USC 1001 pertaining to the filing of false, fictitious, or fraudulent statements with the United States, are true and correct according to the best of my knowledge, information and belief.

4. Owner's Name and Address (if not shown in items 1-3 above) CHECK HERE IF THIS IS A CHANGE OF ADDRESS

5. That I am personally acquainted with the mining claim(s). The work and improvements were made by and at the expense of the owner(s) of said claim(s). Said contiguous group of claims, listed on the reverse side of this document, are situated in the Mari Copa Mining District, Mari Copa County, Arizona

6. That between the dates starting at 12 o'clock noon on September 1, 1998 and ending at 12 o'clock noon on September 1, 1999 at least \$ one hundred dollars worth of work and improvements were done and performed upon said claim(s) or upon one or more of a contiguous group of claims for the benefit of all, or wholly or partly outside of a contiguous group of claims for the benefit of all, not including the location work.

7. That the following persons were employed to perform the work and improvements described herein: self - Dave Flanders

8. That the work and improvements performed were: Digging trench along creek down canyon 150 ft across the width of claim for the purpose of laying 150 ft of 3/4" pipe into creek water from spring in north to the soil content for precious metals

9. Dated 8-1-99 Signature David Flanders

SUBSCRIBED AND SWORN TO before me, a Notary Public, this 10th day of August 19 99

by David Flanders
Notary Public David Flanders
MY COMMISSION EXPIRES July 20, 2002

This form is for the purpose of complying with the laws of the United States Department of the Interior, Bureau of Land Management and the State of Arizona pertaining to assessment work and/or a notice of intention to hold. 30 USC 28, 43 CFR 3833.2, ARS 27-208. Subject to Paperwork Reduction Act and Privacy Act statements available at the BLM AZ State Office. The form is not copyrighted. It may be reproduced without restriction.

For BLM Use Only

RECEIVED
BUREAU OF
LAND MANAGEMENT

ARIZONA
STATE OF
OFFICE OF
MINE REVENUE

13 9 56 AM '99

ENTERED INTO COMPUTER

5/22/00 20M

Aug 13 9 56 AM '99

If the claims/sites have consecutive BLM #'s and are in the same Township, Range and Section(s) they may be listed as follows:

SAMPLE 1-10 A MC 19640-49 Dkt/Pg # 1025/1-10 (or) 4N 20W 36
RECORDING # 9106173-82

CLAIM/SITE NAME	SERIAL NUMBER	Dkt/Pg or Recording # of ORIGINAL LOCATION NOTICE!	TWN SHP	RNG	SEC(S)
1. MICA ONE	A MC 351108	99-0005963	6N	6-E	NW-26 SW-24
2.	A MC				
3.	A MC				
4.	A MC				
5.	A MC				
6.	A MC				
7.	A MC				
8.	A MC				
9.	A MC				
10.	A MC				
11.	A MC				
12.	A MC				
13.	A MC				
14.	A MC				
15.	A MC				
16.	A MC				
17.	A MC				
18.	A MC				
19.	A MC				
20.	A MC				
21.	A MC				
22.	A MC				
23.	A MC				
24.	A MC				
25.	A MC				
26.	A MC				
27.	A MC				
28.	A MC				
29.	A MC				
30.	A MC				

FILE WITH: BUREAU OF LAND MANAGEMENT, 222 NORTH CENTRAL AVENUE, PHOENIX, AZ 85004-2203 and the respective county recorder, ON OR BEFORE DECEMBER 30th (NOT THE 31st), BLM REQUIRES A \$5.00 NONREFUNDABLE SERVICE CHARGE FOR EACH MINING CLAIM, MILL SITE OR TUNNEL SITE. ANNUAL FILLINGS THAT ARE NOT ACCOMPANIED BY PROPER SERVICE CHARGES WILL BE RETURNED WITHOUT FURTHER ACTION BY BLM.

United States Department of the Interior
Bureau of Land Management
 BUSINESS & SUPPORT SVCS DIV
 222 N CENTRAL AVE
 PHOENIX, AZ 85004 -2203
 Phone: (602) 417-9200

Receipt	
No:	35696

Transaction #: 39593					
Date of Transaction: 11/26/1999					
Commodity: LOCATABLE MINERALS Subject: MINING CLAIMS					
CUSTOMER: DAVID FLANDERS 1755 NE 10TH AVE HILLSBORO, OR 97124					
LINE #	QTY	ACTION / PRODUCT	REMARKS	UNIT PRICE	TOTAL
1	1	PROOF OF LABOR/ASSESSMENT \$5 (1930)		\$5.00	\$5.00
TOTAL:					\$5.00

PAYMENT INFORMATION			
1	AMOUNT:	\$5.00	POSTMARKED: N/A
	TYPE:	CHECK	RECEIVED: 11/26/1999
	CHECK NO:	MO# 01111485464	
	NAME:	FLANDERS, DAVID 1755 NE 10TH AVE HILLSBORO OR 97124	

REMARKS

CASE SERIAL NUMBER INFORMATION		
TRNS #	LINE #	CASES
39593	1	AMC351108

This receipt was generated by the automated BLM Collections and Billings System and is a paper representation of a portion of the official electronic record contained therein.

MAINTENANCE FEE PAYMENT WAIVER CERTIFICATION

This small miner waiver is filed to hold the claims/sites listed below for the assessment year beginning at noon on the first September 1 following the official filing of this form with BLM.

The undersigned owner(s) of the mining claims/sites listed below hereby certify under penalty of 18 U.S.C. 1001 and 43 U.S.C. 1212 that:

234

I/We control, or will control, ten or fewer mining claims/sites located and maintained on Federal land in the United States of America on the August 31 that is one day before the beginning of the assessment year indicated in line one above.

I/We have/will performed/perform assessment work upon the claims listed below for the current assessment year as of the August 31 indicated in line three above. This work meets the requirements of the General Mining Law of 1872, as amended; the Act of August 10, 1993; and the regulations at 43 CFR 3833 and 3850. Such work will be described on our affidavit of labor. Listing a site on this form constitutes a filing of a Notice of Intention to Hold for that site. I enclose a \$5.00 per site service charge (recording fee) for each site listed.

Please check this box if the following statement applies to you.

I/We relinquish my/our claims and/or sites not listed below.

The mining claims and sites for which the above waiver from payment of the maintenance fees is made are:

CLAIM NAME	BLM RECORDATION SERIAL NUMBER
1. MICA ONE	AMC 351108
2.	
3.	
4.	
5.	
6.	
7.	
8.	
9.	
10.	

All owner(s) of the above mining claims and sites are filing for this waiver.

I/We understand and acknowledge that pursuant to 43 U.S.C. 1212 and 18 U.S.C. 1001, the filing of a false, fictitious, or fraudulent document with the Bureau of Land Management may result in a fine of up to \$10,000, a prison term not to exceed five years, or both.

David H Flanders

(Owner's Name - Please Print)

David H Flanders

(Owner's Signature)

General Delivery

(Street or P.O. Box)

CAVE CREEK

(City)

ARIZONA

(State)

85331

(Zip Code)

(Owner's Name - Please Print)

(Owner's Signature)

(Street or P.O. Box)

(City)

(State)

(Zip Code)

(Owner's Name - Please Print)

(Owner's Signature)

(Street or P.O. Box)

(City)

(State)

(Zip Code)

(Owner's Name - Please Print)

(Owner's Signature)

(Street or P.O. Box)

(City)

(State)

(Zip Code)

ENTERED IN COMPUTER

8/20/99

ML

DM 8/23/99

(Owner's Name - Please Print)	(Owner's Signature)		
(Street or P.O. Box)	(City)	(State)	(Zip Code)
(Owner's Name - Please Print)	(Owner's Signature)		
(Street or P.O. Box)	(City)	(State)	(Zip Code)
(Owner's Name - Please Print)	(Owner's Signature)		
(Street or P.O. Box)	(City)	(State)	(Zip Code)
(Owner's Name - Please Print)	(Owner's Signature)		
(Street or P.O. Box)	(City)	(State)	(Zip Code)

INSTRUCTIONS

- | | |
|---|---|
| <ol style="list-style-type: none"> 1. This certification of waiver from payment of maintenance fees is made under the regulations at 43 CFR 3833 and 3850. 2. This waiver must be filed in advance of the assessment year for which a waiver is sought, but in no event be filed later than the August 31st preceding the assessment year for which the waiver is sought. 3. You must still record your affidavit of assessment work for claims listed and/or Notices of Intention to Hold for any sites listed with the BLM by each December 30th, and the local recording office under State law, as in the past. 4. A \$5.00 service charge (recording fee) is required for all sites listed, otherwise a separate notice of intent to hold must be filed by December 30. 5. This waiver must be filed in the BLM State Office where the mining claims are recorded. 6. If the claims and sites are located in more than one State, a separate waiver form must be filed in each State in which they are held. The total number of claims and sites listed on separate waiver forms cannot exceed ten. 7. All claim names and Bureau of Land Management (BLM) serial numbers must be listed for all mining claims and sites for which a waiver is sought. | <ol style="list-style-type: none"> 8. All owners and their addresses must be listed. 9. This waiver form must be signed by all of the owners or their designated agent. If an agent is designated, a statement appointing the agent, signed by all of the owners, must be submitted with this certification, if a designation of agent is not currently on file with the BLM State office where your claims and sites are recorded. 10. Mining claims and sites held by a husband and wife, either jointly or individually, or their children under the age of discretion, shall be counted towards the 10 claim limit. Mining claims and sites held in co-ownership, or by an association of locators, by a partnership, or by a corporation shall be counted towards the 10 claim limit for claimants that have an interest in these entities. 11. Failure to pay the maintenance fee or meet the requirements for waiver from payment of the maintenance fee by any August 31st deadline for the following assessment year shall cause the mining claims and sites to be declared null and void. |
|---|---|

NOTICE/BURDEN HOURS STATEMENT

The Privacy Act of 1974 and the regulation in 43 CFR 2.48(d) provide that you be furnished the following information in connection with the information required by this certification of exemption from rental fees form.

AUTHORITY: 30 U.S.C. 28-28k; 43 U.S.C. 1201, 1740, and 1744; 43 CFR 3833 and 3850.

PRINCIPLE PURPOSE: This information is to be used to verify that the owner(s) of a mining claim has complied with the Act of August 10, 1993 (107 Stat. 312), and is entitled to perform assessment work in lieu of paying the maintenance fee for the mining claims listed on this form.

ROUTINE USE: (1) Adjudication of the claimant(s) certification of waiver from paying the maintenance fee otherwise required by the Act of August 10, 1993 (107 Stat. 312). (2) Disclosure may be made to appropriate Federal agencies when location is made within the agency's geographic area of responsibility. (3) Information from the record and/or the record will be transferred to the appropriate Federal, State, or local agency, or a member of the public in response to a specific request for pertinent information. (4) Information may also be provided to the Department of Justice or in a proceeding before a court or adjudicative body; or to Federal, State, local or foreign agencies when needed for enforcement of civil or criminal codes or applicable regulations concerning title rights upon the public land.

EFFECT OF NOT PROVIDING INFORMATION: Disclosure of this information is required by the Act of August 10, 1993 (107 Stat. 312) and 43 CFR 3833 for those owner(s) wishing to take the small miners waiver allowed under 43 CFR 3833 and 3850. Failure to supply the information required in this form to support the owner(s) certification of waiver from payment of the otherwise required maintenance fees will result in the waiver being disallowed and the mining claims declared null and void by the Bureau of Land Management (BLM).

The Paperwork Reduction Act of 1980 (44 U.S.C. 3501, et seq.) requires us to tell you that:

This information is being collected to allow the BLM to determine if you qualify for a waiver from the payment of \$100 per mining claim maintenance fee established by the Act of August 10, 1993 (107 Stat. 312) and the implementing regulations at 43 CFR 3833 and 3850. A response to this request is required in accordance with the statute (107 Stat. 312) to retain your benefit.

Public reporting burden for this form is estimated to average 8 minutes per response, including time to review instructions, gathering and maintaining data, and completing and reviewing the form. Direct comments regarding this burden estimate, or any other aspect of this form, to the Department of the Interior, Bureau of Land Management, Information Collection Clearance Officer (DW-101) Denver Federal Center, Building 40, P.O. Box 25047, Denver, CO 80225-0047 and the Office of Management and Budget, Paperwork Reduction Project (1004-0114), Washington, D.C. 20503.

BLM would like you to know that you do not have to respond to this, or any other, Federal agency-sponsored information collection unless it displays a currently valid OMB control number.

FOR OFFICIAL USE ONLY

RECEIVED
 SEP 11 1993
 BLM DENVER

SEP 11 1993
 BLM DENVER

NOTICE!!

These documents have been scanned!

Do not place un-scanned documents beneath this notice!

Do not remove this notice from this file!

GPO Jacket No. 560-102
Print Order 61540
Rise Business Services, LLC
Job=AZ15 7/3/2019



Box Number= AZ15142



Claim Begin-End: AMC351108-AMC351108

5 Miscellaneous



AZ15142-10

AMC350775-AMC351108

AMC351108

AMC352844

AMC354085

NOTE TO FILE RECORD

Mr. David Flanders called today (2/14/2018) to certify his current mailing address. He said he submitted a corrected waiver with his current address. I did a search and found that indeed his new current address was on the corrected waiver he submitted for AMC351108 and AMC354085, which we received on 11/24/2017.

On 11/27/2017, I sent him a note due to the fact that there was a different address written on the corrected waiver he submitted for AMC352844, which we also received on 11/24/2017.

Per my conversation with Mr. Flanders, I updated the address in LR-2000 and left a message at the phone number on file, to inform Mr. Flanders about my actions.

PBrown, LLE

Customer Name Update Screen

System ID: MC

Name: FLANDERS DAVID H

Proprietor #: 2104111 Renumber To:

Category: P - PRIVATE

Address: 1755 NE 10TH AVE

City: HILLSBORO

State: OR

Zip: 971241703

UNDELIVERABLE

No Annual Reminders

Email:

Phone: 480-488-1145

Customer details successfully saved for Customer Id 2104111

Address Updated
ENTERED FEB 14 2018
PB

AC 170 Entered for:
 AMC 351108
 AMC 352844
 AMC 354085
pa

Customer Name Update Screen

System ID:MC

Name: FLANDERS DAVID H

Proprietor #: 2104111 Renumber To:

Category: P - PRIVATE

Address: GENERAL DELIVERY

City: PRESCOTT

State: AZ

Zip: 863019999

UNDELIVERABLE

No Annual Reminders

Email:

Phone: 480-488-1145

NOTICE!!

These documents have been scanned!

Do not place un-scanned documents beneath this notice!

Do not remove this notice from this file!

GPO Jacket No. 560-102
Print Order 61540
Rise Business Services, LLC
Job=AZ15 7/3/2019



Box Number= AZ15142



Claim Begin-End: AMC351108-AMC351108

6 Location Notices-Amendments and Supporting Documents



AZ15142-10

AMC350775-AMC351108

United States Department of the Interior
BUREAU OF LAND MANAGEMENT
ARIZONA STATE OFFICE
222 North Central Avenue
Phoenix, Arizona 85004-2203

June 16, 1999

AMC 351108

In Reply Refer To:
3800 (952.3)

CLAIMANT(S): David A. Flanders
General Delivery
Santa Fe, NM 87501

The enclosed claim index is provided to identify the owner's name, address, and AMC number assigned to the claim(s). If the name and/or address is incorrect, please advise.

If you have any questions, please call Mining Claims Adjudication at (602) 417-9518.

Enclosure

CLAIM INDEX

DATE PREPARED: June 16, 1999

LEAD AMC NUMBER: AMC 351108
THRU
ENDING AMC NUMBER: AMC


<u>AMC NUMBER</u>	<u>*CLOSURE DECISION</u>	<u>CLAIM NAME</u>	<u>LOCATORS OF RECORD</u>
AMC 351108		MICA ONE	DAVID A. FLANDERS

*FOR BLM PURPOSES ONLY

UNITED STATES
DEPARTMENT OF THE INTERIOR
Bureau of Land Management
Arizona State Office
222 N. Central Avenue
Phoenix, AZ 85004-2203

OFFICIAL BUSINESS
PENALTY FOR PRIVATE USE, \$300

AN EQUAL OPPORTUNITY EMPLOYER



~~David A. Flanders
General Delivery
Santa Fe, NM 87501~~

21 JUL 1999

8750 2203 2203



AMC 351108

Mr. Dave Flanders
General Delivery
Tesque, NM 87504
January 6, 1999

Mr. Flanders:


I am enclosing a corrected copy of your claim filed with us on January 5, 1999. The copy you have is not dated correctly, please use this as your original. I apologize for any inconvenience this may have caused.



Courtney Davidson
Accounting Technician

County Recordation Information:

Dave Flanders
General Delivery
Tesuque N.M. 87504
(hold for pickup)



RECEIVED
B.L.M. AZ STATE OFFICE
OFFICIAL RECORDS OF
MARICOPA COUNTY RECORDER
HELEN PURCELL
1998 DEC 30 P 3:30 0005963 01/05/99 10:40
LILIAN 1 OF 1
PHOENIX, ARIZONA

NOTICE OF MINING CLAIM LOCATION

1. TYPE OF NOTICE: Location Amendment Relocation
2. TYPE OF CLAIM OR SITE: Placer Lode Millsite Tunnelsite
3. The name, address and telephone number of the name(s) to be considered owner(s) is:
PLEASE PRINT (show additional owners on attached sheet)
Name: Dave Flanders
Address: General Delivery
City/State/Zip Code: Santa Fe New Mexico 87501
Telephone Number (include area code): _____
4. The name of the claim: Mica one
5. The date of location is: 1-1-99
6. The claim is 1500 feet long and 600 feet wide. The distance from the location monument to each end of the claim is 600 feet in a South east direction and 1500 feet in a Southwest direction.
7. The Northwest corner of the claim is 4500 to 5000 Feet due south from a survey monument or permanent natural object described as the North west boundry of section 24
8. The general course of the claim is from the Southwest to the North East
9. The location of the claim is in Section(s) 25-24, Quarter Section(s) SW-24, NW-25, Township(s) 6-N, Range(s) 6-E, Gila and Salt River Meridian, Maricopa County, State of Arizona.
10. Is the claim filed under Public Law 359? yes no
11. Monument types are PVC PIPE

RECEIVED
B.L.M. AZ STATE OFFICE
1999 JAN -6 A 7:33
PHOENIX, ARIZONA

HC 351108

Date 1-1-99 Signature David A Flanders Locator Agent Only

MAP OF MINING CLAIM LOCATION

The name of the claim is MICA ONE

The North-West corner of the claim is 4500-5000 feet in a North direction to a survey monument or permanent object as described as and 3500 feet east to the North East corner of section 24 UN-SURVED

3. The type of location monument is PVC PIPE

4. The bearing and distance between the corners of the claim are beginning at the North-West corner of the claim, 600 feet in a South East direction to the North-East corner, then 1500 feet in a South-west direction to the South-East corner, then 600 feet in a North-west direction to the South West corner, then 1800 feet in a North-east direction to the point of beginning.

5. Please indicate the distance and bearings between claim corners and a recognized survey monument or landmark. Indicate the distance from the location monument to each end of the claim.

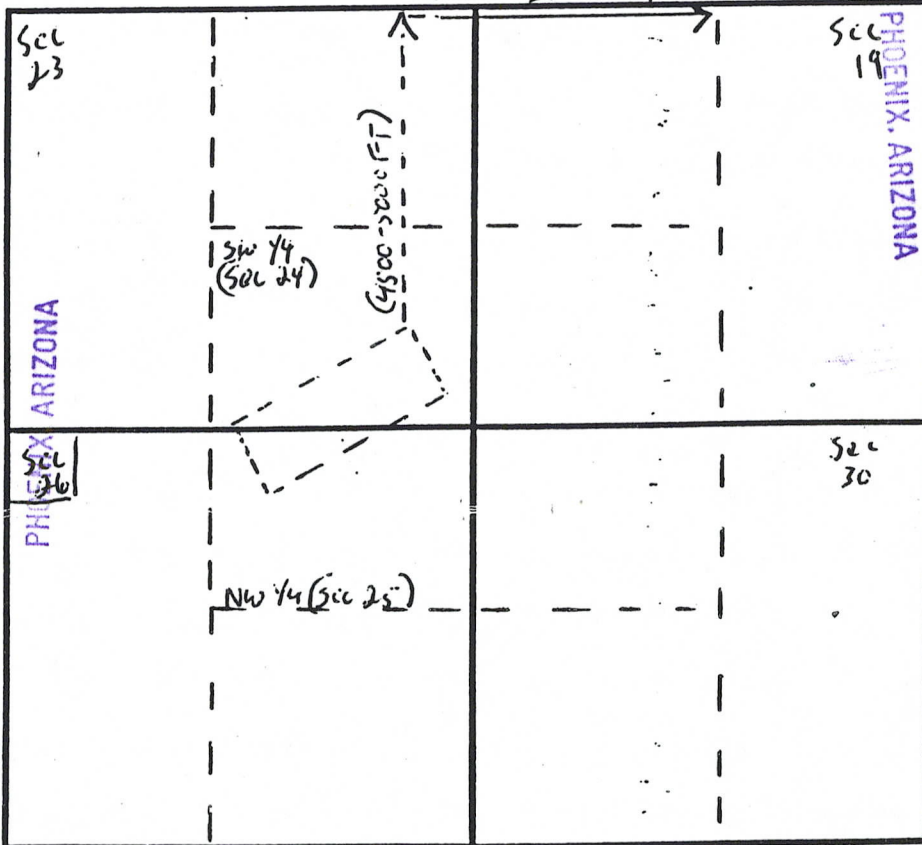
MAP

One Inch = One Thousand Feet

North Arrow



One Mile 3500 EAST



RECEIVED
B.L.M. AZ STATE OFFICE

1999 JAN -6 A 7:33
One Mile

~~1998 DEC 26 P 3:32~~

RECEIVED
B.L.M. AZ STATE OFFICE

A HC 351100

Section 24-25, Quarter Section NW-25, SW-24, Range 6-E,
Township 6 N, G&SR Meridian, MARICOPA County, Arizona.

Date 1-1-98

Signature David W. Florida

UNITED STATES
DEPARTMENT OF THE INTERIOR
BUREAU OF LAND MANAGEMENT
ARIZONA STATE OFFICE
3707 N. 7th STREET
PHOENIX, ARIZONA 85014-5080

OFFICIAL BUSINESS
PENALTY FOR PRIVATE USE \$300

AN EQUAL OPPORTUNITY EMPLOYER



- Forwarding order expired
- Insufficient address
- Moved, but no address
- Mailed - not known
- Unclaimed - refused
- Incorrect zip number
- No recipient
- Route to _____, Ariz.

Mr. Dave Flanders
General Delivery
Tesque, NM 87504



U.S. OFFICIAL MAIL

PENALTY
FOR
PRIVATE
USE
\$300
P.B. METER
6091098

U.S. POSTAGE

0.32

RECEIVED

MAR 03 1999

BLM
AZ-951

85000A100003
87078400000



|

United States Department of the Interior
BUREAU OF LAND MANAGEMENT
ARIZONA STATE OFFICE
222 North Central Avenue
Phoenix, Arizona 85004-2203

June 16, 1999

In Reply Refer To:
3800 (952.3)

CLAIMANT(S): David A. Flanders
 General Delivery
 Santa Fe, NM 87501

The enclosed claim index is provided to identify the owner's name, address, and AMC number assigned to the claim(s). If the name and/or address is incorrect, please advise.

If you have any questions, please call Mining Claims Adjudication at (602) 417-9518.

Enclosure

MINING CLAIM STATUS REPORT

Lead Serial No. A MC 351108 THROUGH A MC _____

No. of Lode Claims 1

STATUS CHECKED BY KC
Enter Action Code 669

No. of Placer Claims _____

No. of Association Placer (Not Enough Locators Send Form Ltr.) _____

MTP CHECKED yes ✓
(Reduced Size Copy Enclosed)

No. of Mill Sites _____

ORCA GEO CHECKED 2/13/99 ✓
(Copy Enclosed)

No. of Tunnel Sites _____

Timely Filed YES NO

WILDERNESS (WA) AREA CHECKED yes ✓

Service Charge Correct YES NO
(This is Curable)

WHICH WA N/A ✓

Location Fee Correct YES NO

Maintenance Fee Correct YES NO

Amount Paid \$ _____

Shortage \$ _____ Overage \$ _____

Over-the-Counter yes Mail _____

Township(s) 6 N

Range(s) 6 E

Section(s) 24, 25

GENERAL JURISDICTION OF: BLM _____ (or) WHICH NATIONAL FOREST Tonto ✓

Enter Code 880 On Split Estate Land (Show Type of Patent - SX, PX, SRHE etc)
N/A

Enter Code 267 For Stockraising Homestead When Proper Notice Has Been Filed
N/A

STATUS.

CLAIMS PARTIALLY VOID: Private Minerals _____ Withdrawn _____ Other _____
N/A

CLAIMS VOID: Private Minerals _____ Withdrawn ~~_____~~ Other _____
Preliminary Permit Appln - open
subject to PL 359
~~N/A~~ N/A

ADD: DATE RECEIVED, ACTION CODE 482, IN REMARKS: 1995, 1996, 1997, 1998

SPECIAL INSTRUCTIONS FOR DATA INPUT: _____

COMMENTS Computer Down 1-5-99 KC 3:25 PM

County Recordation Information:

Dave Flanders
General Delivery
Tucson N.M. 87504
(hold for pickup)



RECEIVED
B.L.M. AZ STATE OFFICE OFFICIAL RECORDS OF
MARICOPA COUNTY RECORDER
HELEN PURCELL
1999 DEC 31 P 3030005963 01/05/99 10:40
PHOENIX, ARIZONA
LILIAN 1 OF 1

NOTICE OF MINING CLAIM LOCATION

- 1. TYPE OF NOTICE: Location Amendment Relocation
- 2. TYPE OF CLAIM OR SITE: Placer Lode Millsite Tunnelsite
- 3. The name, address and telephone number of the name(s) to be considered owner(s):
PLEASE PRINT (show additional owners on attached sheet)

RECEIVED
B.L.M. AZ STATE OFFICE
1999 JAN -5 A 7:33
PHOENIX, ARIZONA

Name: Dave Flanders
Address: General Delivery
City/State/Zip Code: Santa Fe New Mexico 87501
Telephone Number (include area code): _____

4. The name of the claim: Mica one

5. The date of location is: 1-1-99

6. The claim is 1500 feet long and 600 feet wide. The distance from the location monument to each end of the claim is 600 feet in a South east direction and 1500 feet in a Southwest direction.

7. The Northwest corner of the claim is 4500 to 5000 Feet due south from a survey monument or permanent natural object described as the Northwest boundry of section 24

8. The general course of the claim is from the Southwest to the North East

9. The location of the claim is in Section(s) 25-24, Quarter Section(s) SW-24, NW-25, Township(s) 6-N, Range(s) 6-E, Gila and Salt River Meridian, Maricopa County, State of Arizona.

10. Is the claim filed under Public Law 359? yes no

11. Monument types are PVC PIPE

Date 1-1-99 Signature David A. Flanders Locator Agent Only

HC 351108

MAP MINING CLAIM LOCATION

The name of the claim is MICA ONE

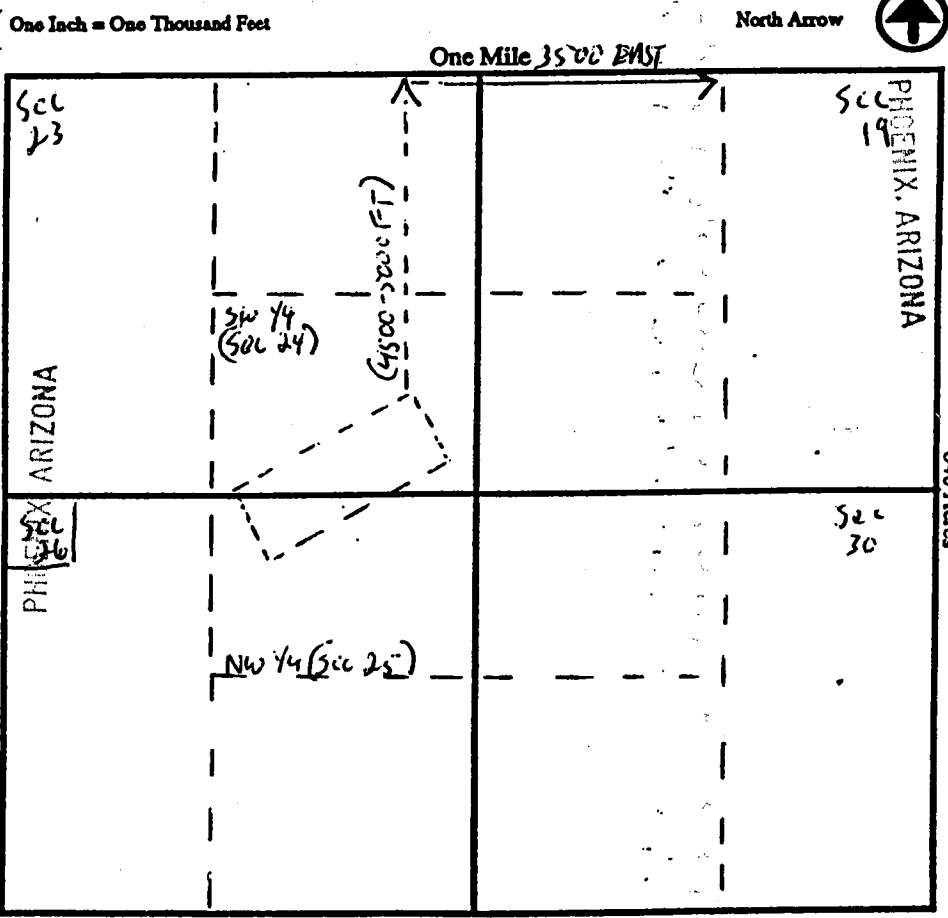
The North West corner of the claim is 4500-5000 feet in a North direction to a survey monument or permanent object as described as and 3500 Feet East to the North East corner of section 24 L&L-SURVED

3. The type of location monument is PVC PIPE

4. The bearing and distance between the corners of the claim are beginning at the North-West corner of the claim, 600 feet in a South East direction to the North-East corner, then 1500 feet in a South-west direction to the South-East corner, then 600 feet in a North-west direction to the South West corner, then 1600 feet in a North-East direction to the point of beginning.

5. Please indicate the distance and bearings between claim corners and a recognized survey monument or landmark. Indicate the distance from the location monument to each end of the claim.

MAP



RECEIVED
B.L.M. AZ STATE OFFICE

~~1998 DEC 26 P 3:32~~

RECEIVED
B.L.M. AZ STATE OFFICE
1999 JAN -5 A 7:33
One Mile

A MC 351100

Section 24-25 Quarter Section NW-25, SW-24 Range 6-E
Township 6 N G&SR Meridian, MARI COPA County, Arizona.

Date 1-1-98 Signature David W. Flinders

*** U.S. DEPARTMENT OF THE INTERIOR *** BUREAU OF LAND MANAGEMENT *** ORCA *** GEOGRAPHIC CROSS REFERENCE *** 01/14/99 ***

GEOGRAPHIC STATE: ARIZONA MERIDIAN: 14 TOWNSHIP: 6-0N RANGE: 6-0E

SEC	SUBDIVISION	MTR X-REFERENCE			NUMBER/TYPE/DISPOSITION/ACRES	PROPRIETOR/INTEREST/RELATIONSHIP	

1	ALL	14	6-0N	7-0E	CASE: AZA 021589	FERC	100.00000% HOLDING AGENC
		14	7-0N	8-0E	TYPE: 234400 WDL-FED ENERGY REG	GENTRY RES CORP	0.00000% APPLICANT
					DISP: AUTHORIZED 08/02/84		
					ACRS: 00001.000		
23	ALL	14	6-0N	6-0W	CASE: AZA 027497	AMER DESERT RACING	100.00000% PERMITTEE
24	ALL				TYPE: 837000 RECREATION USE AUTH		
25	ALL				DISP: CLOSED 03/22/93		
26	ALL				ACRS: 00001.000		
27	ALL						
28	ALL						
29	ALL						
30	ALL						
31	ALL						
33	ALL						
34	ALL						
35	ALL						

CASE TYPE: ALL DISPO: ALL

14 6-0N 6-0E

PARTIALLY SURVEYED TOWNSHIP 6 NORTH RANGE 6 EAST OF THE GILA AND SALT RIVER MERIDIAN, ARIZONA

STATUS OF PUBLIC DOMAIN
LAND AND MINERAL TITLES

MARICOPA COUNTY

MS 1196
A 20.66
28542
D/C



INDEX TO SEGREGATED TRACTS				
RESURVEY		ORIGINAL SURVEY		
TRACT NO	T	R	SEC	SUBDIVISION

FOR ORDERS EFFECTING DISPOSAL OR USE OF
UNIDENTIFIED LANDS WITHDRAWN FOR CLASSIFICATION,
MINERALS, WATER AND/OR OTHER PUBLIC PURPOSES,
REFER TO INDEX OF MISCELLANEOUS DOCUMENTS.

All Tp. included in Wdl. Tonto W.F., Proc., 1872
8/14/1923

PROTRACTION DIAGRAM NO. 60

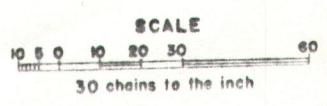
ALL TP. INCLUDED IN DETERMINATION AREA PL 167 7-5-1960 AR 08074

MDS 113 NW

DIST NO 2

RECEIVED
 B.L.M. AZ STATE OFFICE
 1999 JAN 11 P 3:13
 PHOENIX, ARIZONA

A 21589
Wdl Pwr Proj 7825
Prelim Per Appl



WARNING STATEMENT
This plat is the Bureau's Record of Title, and should be used
only as a graphic display of the township survey data. Rec-
ords hereon do not reflect title changes which may have been
effected by lateral movements of rivers or other bodies of water.
Refer to the cadastral surveys for official survey information.

CURRENT TO	BY

T. 6N
R. 6E